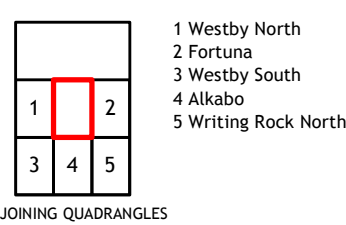
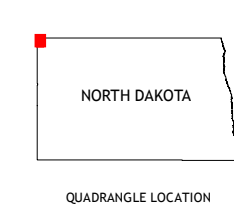
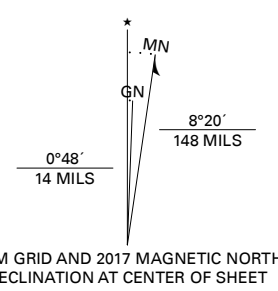


Produced by the United States Geological Survey

North American Datum of 1983 (NAD83) World Geodetic System of 1984 (WGS84) Projection and 1 000-meter grid/Universal Transverse Mercator, Zone 13U This map is not a legal document. Boundaries may be generalized for this map scale. Private lands within government reservations may not be shown. Obtain permission before entering private lands.

Table listing data sources: Imagery (NAIP, 2015), Roads (US Census Bureau, 2016), Names (GNS, 1992), Hydrography (National Hydrography Dataset, 2013), Contours (National Elevation Dataset, 2008), Boundaries (Multiple sources, 2014-2016), Public Land Survey System (BLM, 2016), Wetlands (FWS National Wetlands Inventory, 1980-1983).



CONTOUR INTERVAL 10 FEET NORTH AMERICAN VERTICAL DATUM OF 1988 This map was produced to conform with the National Geospatial Program US Topo Product Standard, 2011. A metadata file associated with this product is draft version 0.6.18

