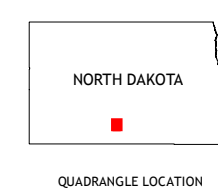
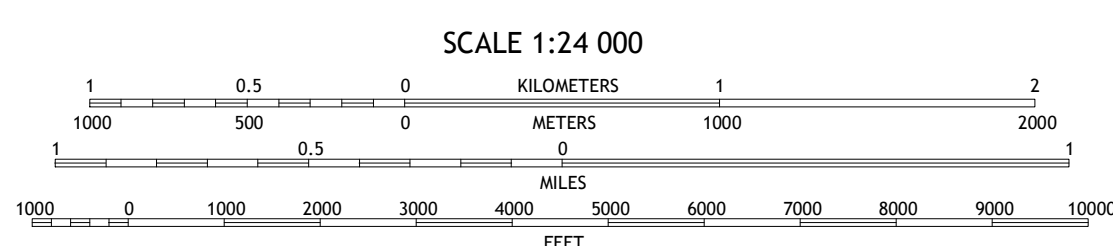
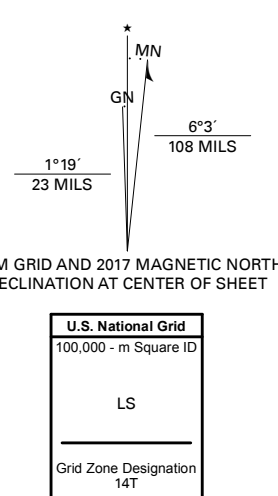


Produced by the United States Geological Survey

North American Datum of 1983 (NAD83)
World Geodetic System of 1984 (WGS84), Projection and
1 000-meter grid/Universal Transverse Mercator, Zone 14T
This map is not a legal document. Boundaries may be
generalized for this map scale. Private lands within government
reservations may not be shown. Obtain permission before
entering private lands.

Imagery.....N.A.I.P., September 2015 - December 2015
Roads.....U.S. Census Bureau, 2016
Names.....GNS, 1992 - 2017
Hydrography.....National Hydrography Dataset, 2005 - 2013
Contours.....National Elevation Dataset, 2007
Boundaries.....Multiple sources; see metadata file 2014 - 2016
Public Land Survey System.....BLM, 2016
Wetlands.....FWS National Wetlands Inventory, 1979



1	2	3
4	5	6
7	8	9

ADJOINING QUADRANGLES

- 1 Saint Anthony
- 2 The Hogback
- 3 Huff
- 4 Breiten
- 5 Cannon Ball NW
- 6 Solen SW
- 7 Half Timber Butte
- 8 Cannon Ball SW

ROAD CLASSIFICATION

	Expressway		Local Connector
	Secondary Hwy		Local Road
	Ramp		4WD
	Interstate Route		US Route
			State Route

SOLEN, ND
2018

