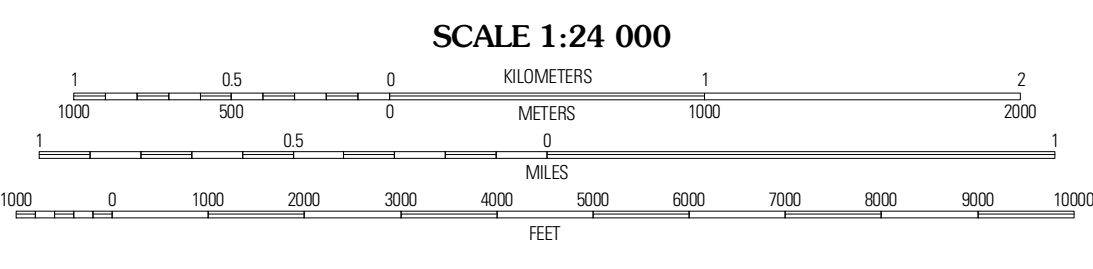
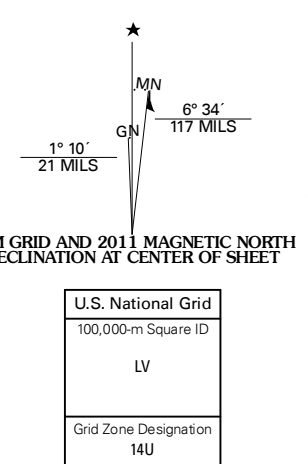
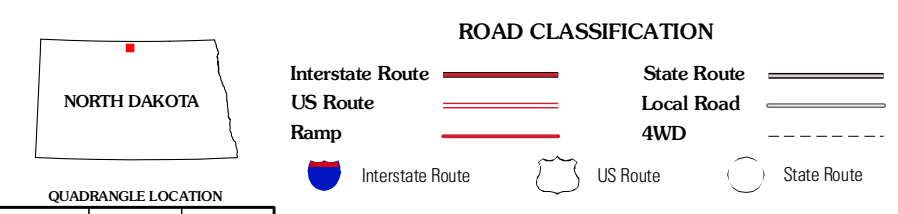


Produced by the United States Geological Survey  
North American Datum of 1983 (NAD83)  
World Geodetic System of 1984 (WGS84). Projection and  
1 000-foot grid: Universal Transverse Mercator, Zone 14U  
10 000-foot ticks: North Dakota Coordinate System of 1983  
(north zone)

Imagery: NAIP, August 2009  
Roads: ©2006-2010 Title Atlas  
Names: GNS, 2009  
Hydrography: National Hydrography Dataset, 2009  
Contours: National Elevation Dataset, 2008



CONTOUR INTERVAL 10 FEET  
NORTH AMERICAN VERTICAL DATUM OF 1988  
This map was produced to conform with version 0.5.10 of the  
draft USGS Standards for 7.5-Minute Quadrangle Maps.  
A metadata file associated with this product is draft version 0.5.11



QUADRANGLE LOCATION

|           |                  |                    |
|-----------|------------------|--------------------|
| Souris    | Carbury          | Lake<br>Shogenberg |
| Souris SW | <b>Souris SE</b> | Bottineau          |
| Kramer    | Upham NE         | Gardena            |

ADJOINING 7.5 QUADRANGLES

**SOURIS SE, ND**  
2011