



U.S. DEPARTMENT OF THE INTERIOR
U. S. GEOLOGICAL SURVEY




STANLEY SE QUADRANGLE
NORTH DAKOTA
7.5-MINUTE SERIES



Produced by the United States Geological Survey
North American Datum of 1983 (NAD83)
World Geodetic System of 1984 (WGS84). Projection and
1 000-meter grid: Universal Transverse Mercator, Zone 13U
10 000-foot ticks: North Dakota Coordinate System of 1983
(north zone)


Imagery.....NAIP, August 2009
Roads.....62006-2010 Tek Atlas
Names.....GNIS, 2009
Hydrography.....National Hydrography Dataset, 2009
Contours.....National Elevation Dataset, 2008



SCALE 1:24 000

CONTOUR INTERVAL 10 FEET
NORTH AMERICAN VERTICAL DATUM OF 1988

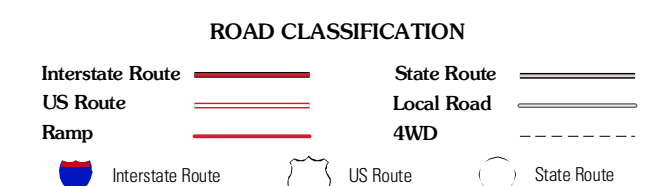
This map was produced to conform with version 0.5.10 of the
draft USGS Standards for 7.5-Minute Quadrangle Maps.
A metadata file associated with this product is draft version 0.5.11



QUADRANGLE LOCATION

Lostwood	Clearwater Lake	Palermo NW
Stanley	Stanley SE	Palermo
Sikes Dam	Belden	Epworth NW

ADJOINING 7.5' QUADRANGLES



STANLEY SE, ND
2011