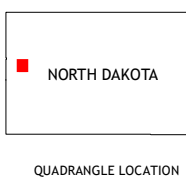
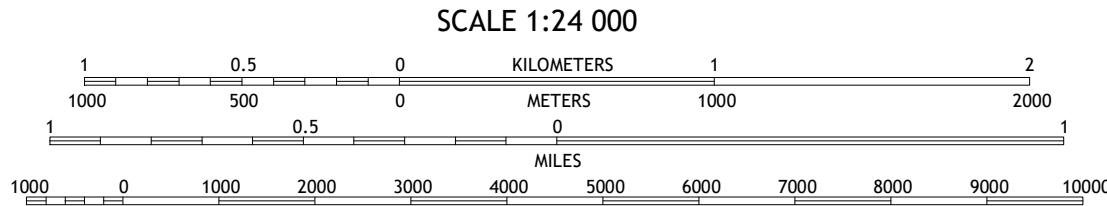
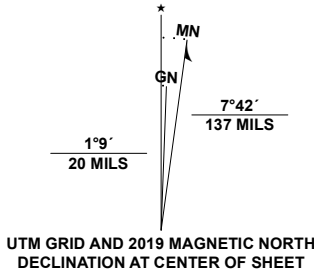


Produced by the United States Geological Survey

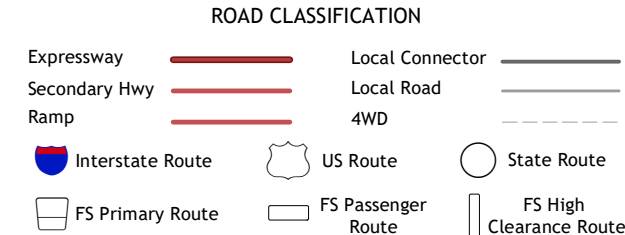
North American Datum of 1983 (NAD83)  
World Geodetic System of 1984 (WGS84). Projection and  
1 000-meter grid: Universal Transverse Mercator, Zone 13T  
This map is not a legal document. Boundaries may be  
generalized for this map scale. Private lands within government  
reservations may not be shown. Obtain permission before  
entering private lands.

Imagery.....NAIP, July 2016 - September 2016  
Roads.....U.S. Census Bureau, 2016  
Roads within US Forest Service Lands.....FS Topo  
Data with limited Forest Service updates, 2013  
Names.....GNIS, 1980 - 2017  
Hydrography.....National Hydrography Dataset, 2003 - 2020  
Contours.....National Elevation Dataset, 2001  
Boundaries.....Multiple sources: see metadata file, 2018  
Public Land Survey System.....BLM, 2018  
Wetlands.....FWS National Wetlands Inventory, 1983



1	2	3
4	5	6
7	8	9

1 Rawson  
2 Arnegard  
3 Watford City  
4 Bear Butte  
5 Teepee Buttes  
6 Red Wing Creek  
7 Sperati Point  
8 Long X Divide



Check with local Forest Service unit  
for current travel conditions and restrictions.

STOCKE BUTTE, ND  
2020

