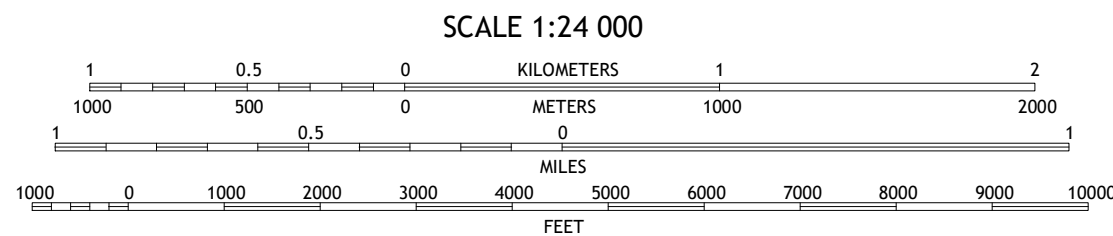
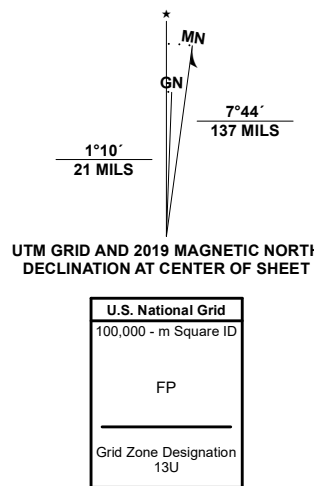


Produced by the United States Geological Survey

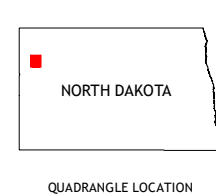
North American Datum of 1983 (NAD83)
World Geodetic System of 1984 (WGS84). Projection and
1 000-meter grid: Universal Transverse Mercator, Zone 13U
This map is not a legal document. Boundaries may be
generalized for this map scale. Private lands within governm
reservations may not be shown. Obtain permission before
entering private lands.

Inagery.....NAIP, July 2016September 2016
Roads.....U.S. Census Bureau,2016
Names.....GNIS, 18902020
Hydrography.....National Hydrography Dataset, 18802020
Contours.....National Elevation Dataset, 20072018
Boundaries.....Multiple sources; see metadata file2018
Public Land Survey System.....BLM,2018
Wetlands.....FWS National Wetlands Inventory1982 - 1983



CONTOUR INTERVAL 10 FEET
NORTH AMERICAN VERTICAL DATUM OF 1988

This map was produced to conform with the
National Geospatial Program US Topo Product Standard, 2011.
A metadata file associated with this product is draft version 0.6.18



1	2	3
4		5
6	7	8

ADJOINING QUADRANGLES


- 1 Blacktail Lake SE
- 2 Spring Brook
- 3 Epping
- 4 Williston East
- 5 Gamache Creek
- 6 Williston SE
- 7 Lake Jessie
- 8 Chris Creek

ROAD CLASSIFICATION

Expressway Local Connector
 Secondary Hwy Local Road
 Ramp 4WD
 Interstate Route  US Route  State Route

STOCKYARD CREEK, ND

2020



NON: 100-610004
NGA REF NO IISGSX24K43284