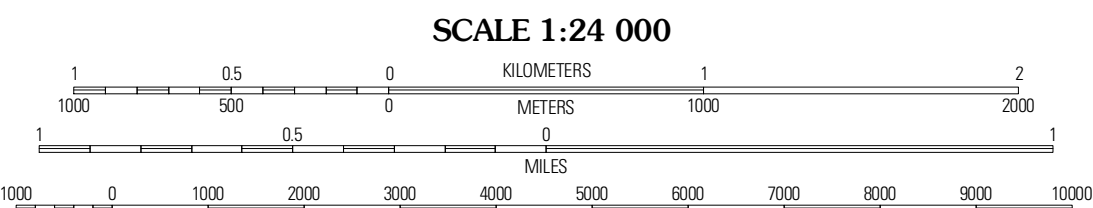
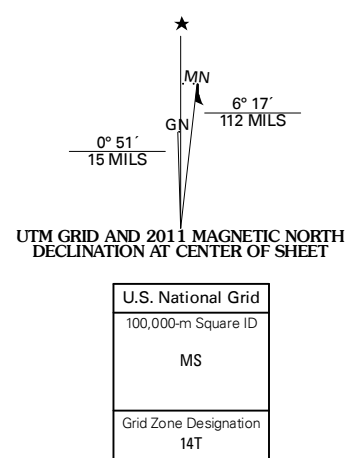




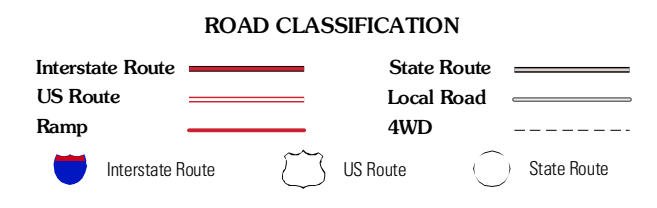
Produced by the United States Geological Survey  
North American Datum of 1983 (NAD83)  
Roads.....02006-2010 T-16 Atlas  
Names.....GNIS, 2009  
Hydrography.....National Hydrography Dataset, 2009  
Contours.....National Elevation Dataset, 2007



QUADRANGLE LOCATION

Temck	Linton	Robrick Dam
Grassna NE	Strasburg	Senger Lake North
Grassna	Westfield	Senger Lake South

ADJOINING 7.5' QUADRANGLES



CONTOUR INTERVAL 10 FEET  
NORTH AMERICAN VERTICAL DATUM OF 1988

This map was produced to conform with version 0.5.10 of the draft USGS Standards for 7.5-Minute Quadrangle Maps. A metadata file associated with this product is draft version 0.5.11