



U.S. DEPARTMENT OF THE INTERIOR
U. S. GEOLOGICAL SURVEY

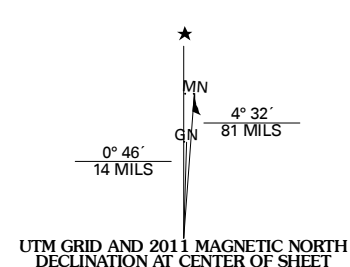


STRAUBVILLE QUADRANGLE
NORTH DAKOTA
7.5-MINUTE SERIES

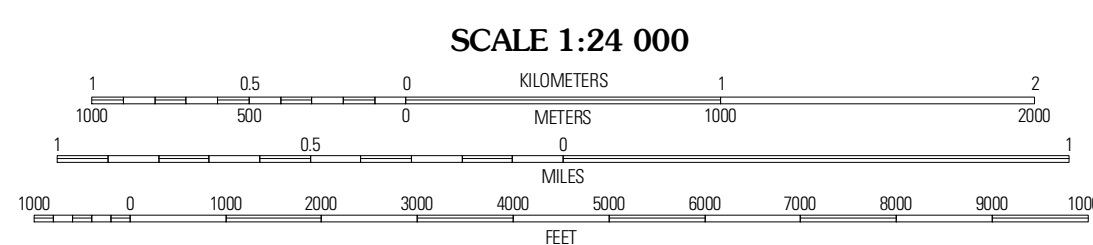


Produced by the United States Geological Survey
North American Datum of 1983 (NAD83)
Roads..... 62906-2010 File Atlas
Names..... G.N.S., 2009
Hydrography..... National Hydrography Dataset, 2009
Contours..... National Elevation Dataset, 1999

Imagery..... N.A.I.P., August 2009
Roads..... 62906-2010 File Atlas
Names..... G.N.S., 2009
Hydrography..... National Hydrography Dataset, 2009
Contours..... National Elevation Dataset, 1999



U.S. National Grid	100,000-m Square
NS	100,000-m Square
NR	100,000-m Square
Grid Zone Designation	14T



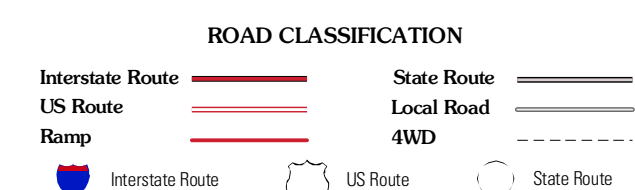
CONTOUR INTERVAL 40 FEET
NORTH AMERICAN VERTICAL DATUM OF 1988
This map was produced to conform with version 0.5.10 of the
draft USGS Standards for 7.5-Minute Quadrangle Maps.
A metadata file associated with this product is draft version 0.5.11



QUADRANGLE LOCATION

Oakes	Crete	Situm
Oakes SE	Straubville	Cogswell
Hocla NE	Newark NW	Newark

ADJOINING 7.5' QUADRANGLES



STRAUBVILLE, ND
2011