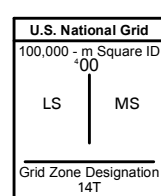
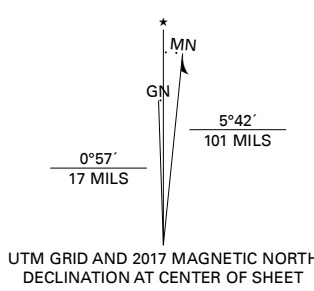


Produced by the United States Geological Survey

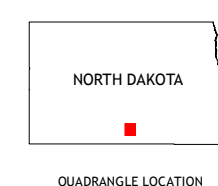
North American Datum of 1983 (NAD83)
World Geodetic System of 1984 (WGS84), Projection and
1 000-meter grid; Universal Transverse Mercator, Zone 14T
This map is not a legal document. Boundaries may be
generalized for this map scale. Private lands within government
reservations may not be shown. Obtain permission before
entering private lands.

Imagery.....NAIP, October 2015 - December 2015
Roads.....U.S. Census Bureau, 2016
Names.....GNIS, 1980 - 2017
Hydrography.....National Hydrography Dataset, 2006 - 2011
Contours.....National Elevation Dataset, 2007
Boundaries.....Multiple sources; see metadata file 2014 - 2016
Public Land Survey System.....BLM, 2016
Wetlands.....FWS National Wetlands Inventory 1979



CONTOUR INTERVAL 20 FEET
NORTH AMERICAN VERTICAL DATUM OF 1988

This map was produced to conform with the
National Geospatial Program US Topo Product Standard, 2011.
A metadata file associated with this product is draft version 0.6.18



1	2	3
4	5	6
7	8	

ADJOINING QUADRANGLES
1 Hazleton NW
2 Hazleton
3 Appert Lake
4 Hazleton SW
5 Linton
6 Grassna NW
7 Grassna NE
8 Strasburg

ROAD CLASSIFICATION	
	Expressway
	Secondary Hwy
	Ramp
	Interstate Route
	US Route
	Local Connector
	Local Road
	4WD
	State Route

TEMVIK, ND
2017

