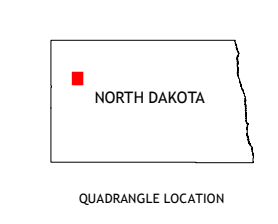
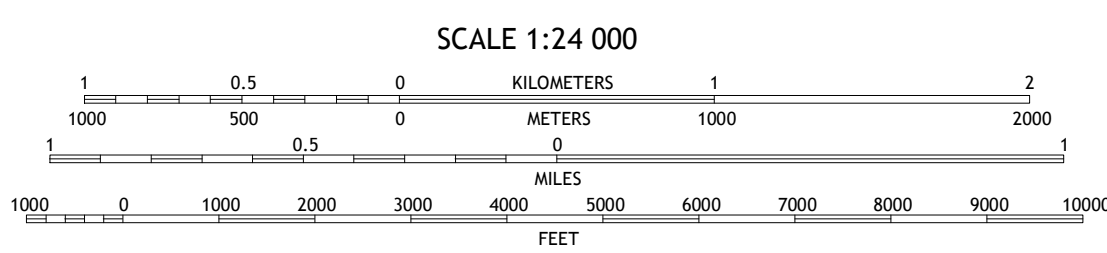



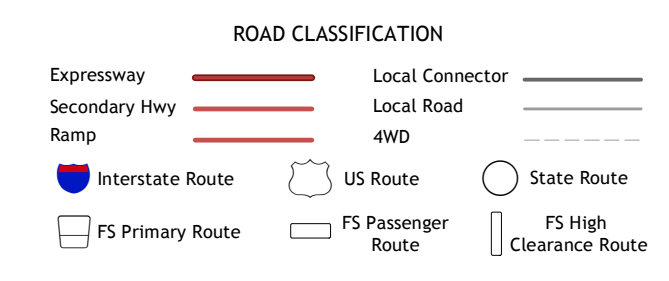
Produced by the United States Geological Survey  
North American Datum of 1983 (NAD83)  
World Geodetic System of 1984 (WGS84). Projection and  
1 000-meter grid: Universal Transverse Mercator, Zone 13U113T  
This map is not a legal document. Boundaries may be  
generalized for this map scale. Private lands within government  
reservations may not be shown. Obtain permission before  
entering private lands.

Imagery.....NAIP, September 2015 - December 2015  
Roads.....US Forest Service Lands, 2016  
Roads within US Forest Service Lands, 2016  
with limited Forest Service updates, 2014 - 2017  
Names.....GNS, 1980 - 1991  
Hydrography.....National Hydrography Dataset, 2005 - 2015  
Contours.....National Elevation Dataset, 2005  
Boundaries.....Multiple sources; see metadata file, 2017  
Public Land Survey System.....BLM, 2016  
Wetlands.....FWS National Wetlands Inventory 1982 - 1983



1	2	3	1 Cusicks Spring
4	5	6	2 Red Mile Hill
7	8	7	3 Charlson NW
		8	4 Banks
			5 Charlson SW
			6 Timber Prong Creek
			7 Demicks Lake
			8 Keene

ADJOINING QUADRANGLES



Check with local Forest Service unit  
for current travel conditions and restrictions.

