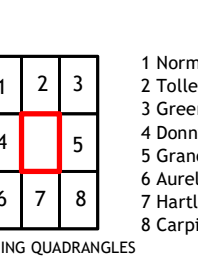
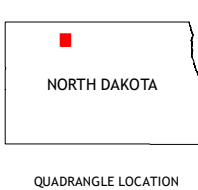
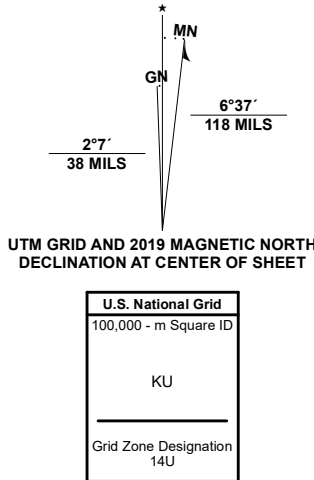


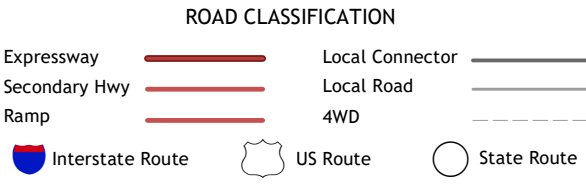
Produced by the United States Geological Survey

North American Datum of 1983 (NAD83)
World Geodetic System of 1984 (WGS84). Projection and
1 000-meter grid; Universal Transverse Mercator, Zone 14U
This map is not a legal document. Boundaries may be
generalized for this map scale. Private lands within government
reservations may not be shown. Obtain permission before
entering private lands.

Imagery.....NAIP, July 2016 - September 2016
Roads.....U.S. Census Bureau, 2016
Names.....GNIS, 1980-2020
Hydrography.....National Hydrography Dataset, 2005-2019
Contours.....National Elevation Dataset, 2008
Boundaries.....Multiple sources: see metadata file, 2018-2019
Public Land Survey System.....BLM, 2018
Wetlands.....FWS National Wetlands Inventory, 1983



1 Norma
2 Tolley
3 Greene
4 Donnybrook
5 Grand SW
6 Aurelia
7 Hartland
8 Carpio



TOLLEY SE, ND
2020

