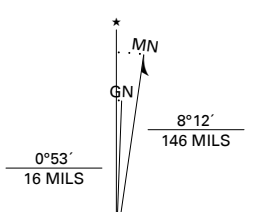


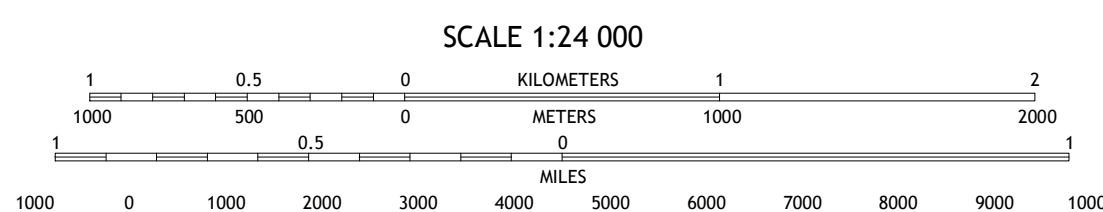

Produced by the United States Geological Survey

North American Datum of 1983 (NAD83) World Geodetic System of 1984 (WGS84), Projection and 1 000-meter grid; Universal Transverse Mercator, Zone 13U This map is not a legal document. Boundaries may be generalized for this map scale. Private lands within government reservations may not be shown. Obtain permission before entering private lands.

Imagery.....N.A.I.P., September 2015 - December 2015
Roads.....U.S. Census Bureau, 2016
Names.....GNS, 1980
Hydrography.....National Hydrography Dataset, 2005 - 2016
Contours.....National Elevation Dataset, 1999 - 2007
Boundaries.....Multiple sources; see metadata file 2014 - 2016
Public Land Survey System.....BLM, 2016
Wetlands.....FWS National Wetlands Inventory 1982 - 1983



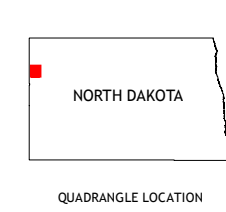
UTM GRID AND 2017 MAGNETIC NORTH DECLINATION AT CENTER OF SHEET



SCALE 1:24 000

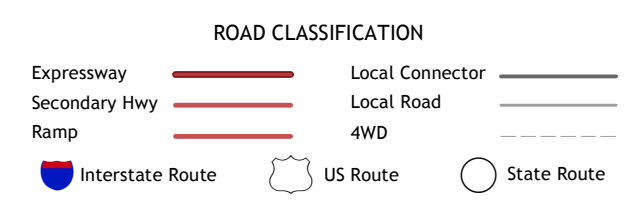
CONTOUR INTERVAL 10 FEET NORTH AMERICAN VERTICAL DATUM OF 1988

This map was produced to conform with the National Geospatial Program US Topo Product Standard, 2011. A metadata file associated with this product is draft version 0.6.18



QUADRANGLE LOCATION

ADJOINING QUADRANGLES table with 3 rows and 3 columns. Trenton NE is highlighted in the center cell (row 2, column 2).



TRENTON NE, ND 2017

