

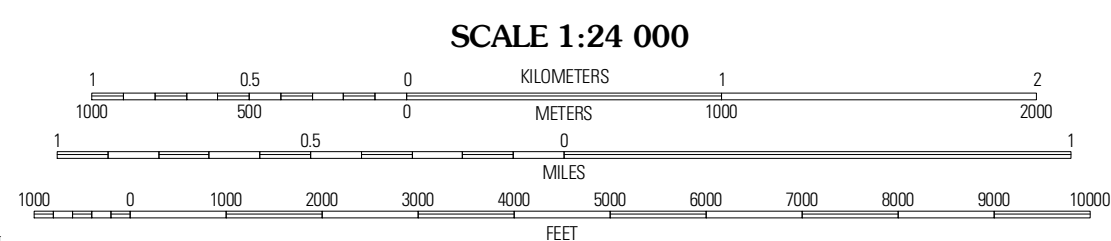


Produced by the United States Geological Survey  
North American Datum of 1983 (NAD83)  
World Geodetic System of 1984 (WGS84). Projection and  
1 000-meter grid; Universal Transverse Mercator, Zone 13U  
10 000-foot ticks; North Dakota Coordinate System of 1983  
(north zone)

Imagery.....N.A.P., August 2009  
Roads.....62006-2010 File: Aides  
Names.....GNIS, 2009  
Hydrography.....National Hydrography Dataset, 2009  
Contours.....National Elevation Dataset, 2008

UTM GRID AND 2011 MAGNETIC NORTH  
DECLINATION AT CENTER OF SHEET

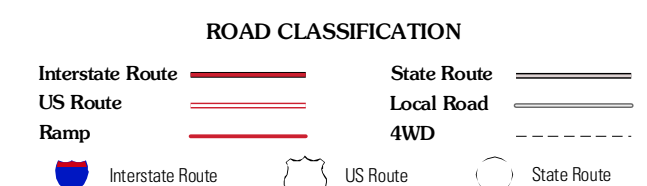
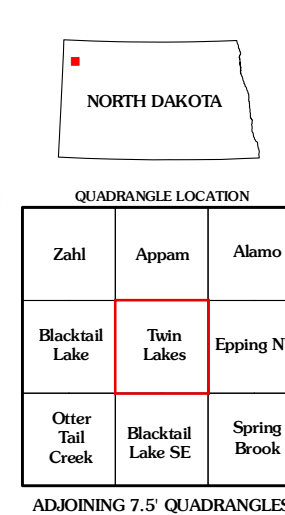
U.S. National Grid 100 000-m Square ID
FP
Grid Zone Designation 13U



SCALE 1:24 000

CONTOUR INTERVAL 10 FEET  
NORTH AMERICAN VERTICAL DATUM OF 1988

This map was produced to conform with version 0.5.10 of the  
draft USGS Standards for 7.5-Minute Quadrangle Maps.  
A metadata file associated with this product is draft version 0.5.11



QUADRANGLE LOCATION

Zahl	Appan	Almo
Blacktail Lake	Twin Lakes	Epping NW
Otter Tail Creek	Blacktail Lake SE	Spring Brook

ADJOINING 7.5' QUADRANGLES

TWIN LAKES, ND  
2011