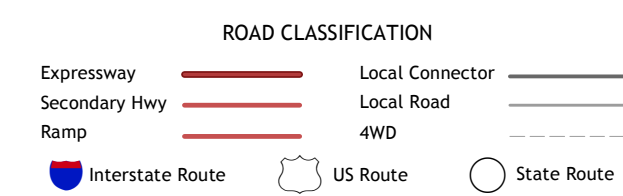
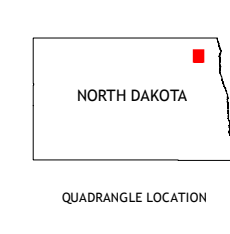
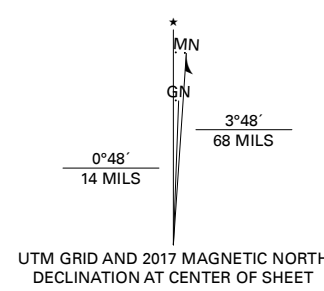


Produced by the United States Geological Survey

North American Datum of 1983 (NAD83)
World Geodetic System of 1984 (WGS84). Projection and
1 000-meter grid: Universal Transverse Mercator, Zone 14U
This map is not a legal document. Boundaries may be
generalized for this map scale. Private lands within government
reservations may not be shown. Obtain permission before
entering private lands.

Imagery.....NAIP, October 2015 - December 2015
Roads.....U.S. Census Bureau, 2016
Names.....GNIS, 1980 - 2017
Hydrography.....National Hydrography Dataset, 2006 - 2011
Contours.....National Elevation Dataset, 2011
Boundaries.....Multiple sources; see metadata file 2014 - 2016
Public Land Survey System.....BLM, 2016
Wetlands.....FWS National Wetlands Inventory, 1979



1	2	3
4	5	6
7	8	

ADJOINING QUADRANGLES

UNION, ND
2017

