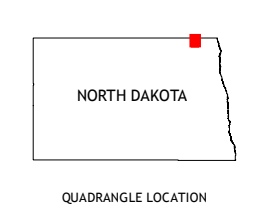
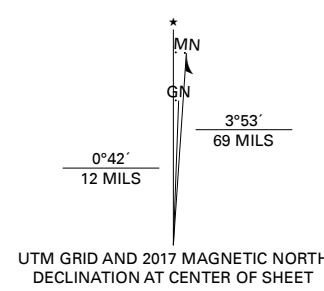


Produced by the United States Geological Survey


North American Datum of 1983 (NAD83) World Geodetic System of 1984 (WGS84) Projection and 1 000-meter grid/Universal Transverse Mercator, Zone 14U This map is not a legal document. Boundaries may be generalized for this map scale. Private lands within government reservations may not be shown. Obtain permission before entering private lands. Imagery.....NAIP, October 2015 - December 2015 Roads.....U.S. Census Bureau, 2016 Names.....GNIS, 1980 - 2017 Hydrography.....National Hydrography Dataset, 2004 - 2015 Contours.....National Elevation Dataset, 2011 Boundaries.....Multiple sources; see metadata file, 2014 - 2016 Public Land Survey System.....BLM, 2016 Wetlands.....FWS National Wetlands Inventory, 1979



ADJOINING QUADRANGLES

| | | |
|---|---|---|
| 1 | 2 | 3 |
| 4 | 5 | 6 |
| 7 | 8 | |

1 Olga NW NE
2 Vang OE N
3 Walhalla OE N
4 Olga NW
5 Walhalla
6 Olga SW
7 Olga
8 Hanks Corner



CONTOUR INTERVAL 10 FEET NORTH AMERICAN VERTICAL DATUM OF 1988 This map was produced to conform with the National Geospatial Program US Topo Product Standard, 2011. A metadata file associated with this product is draft version 0.6.18

