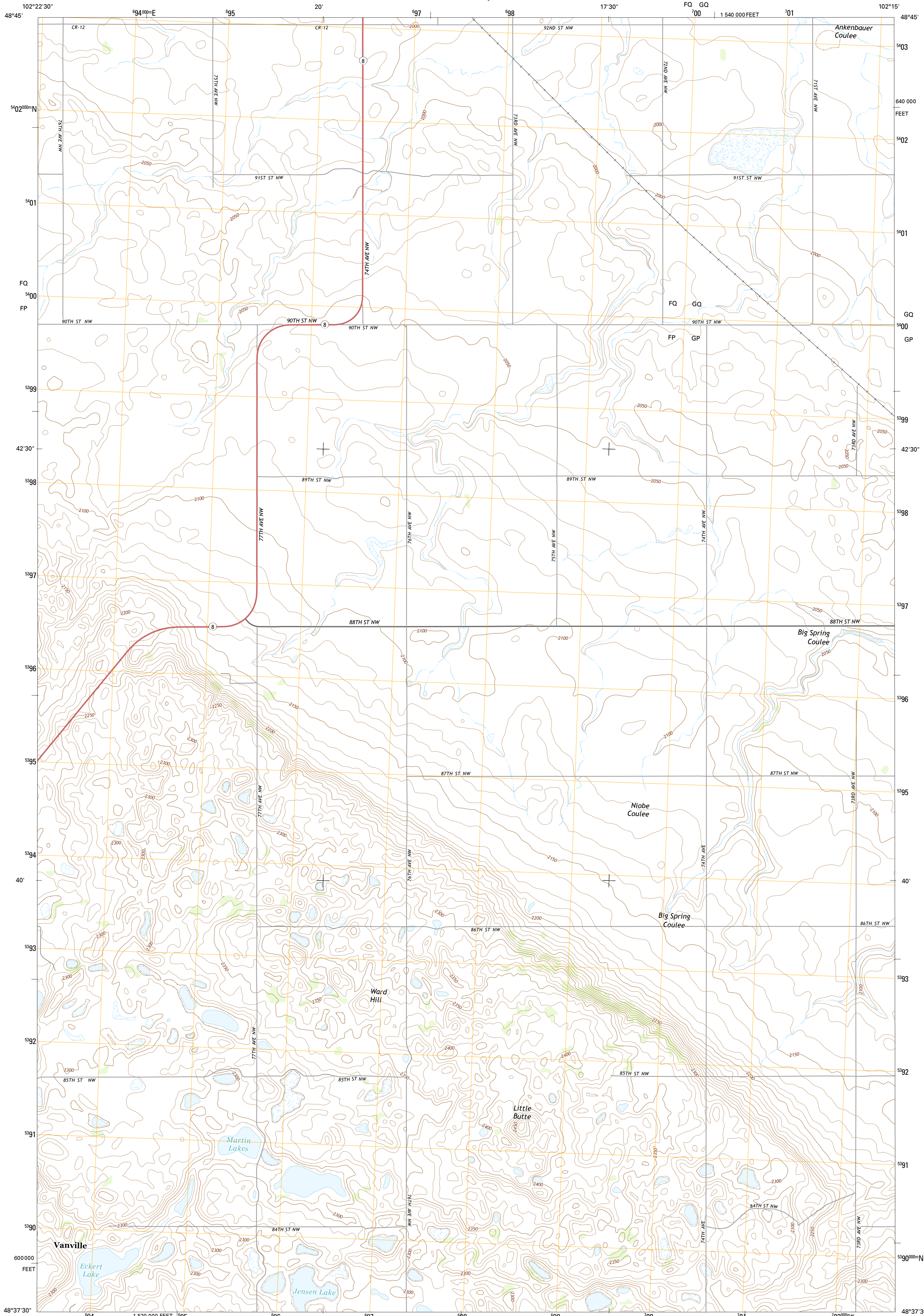




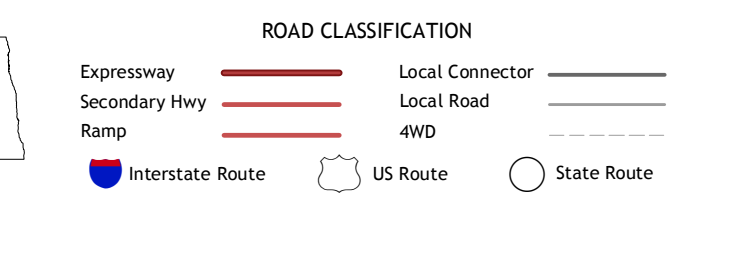
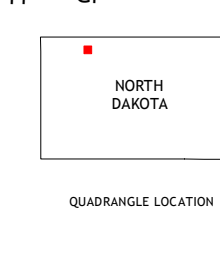
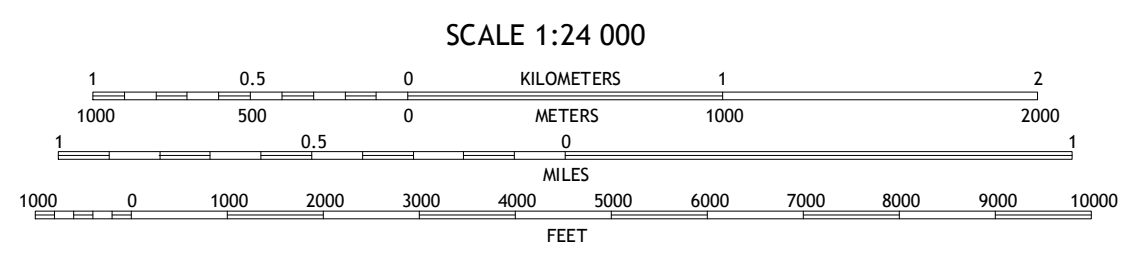
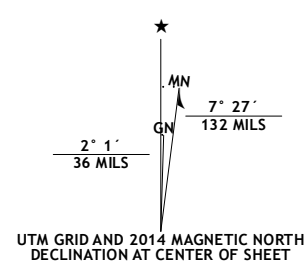
U.S. DEPARTMENT OF THE INTERIOR
U.S. GEOLOGICAL SURVEY



VANVILLE NE QUADRANGLE
NORTH DAKOTA-BURKE CO.
7.5-MINUTE SERIES



Produced by the United States Geological Survey
North American Datum of 1983 (NAD83)
World Geodetic System of 1984 (WGS84). Projection and
1 000-meter grid: Universal Transverse Mercator, Zone 13U
10 000-foot ticks: North Dakota Coordinate System of 1983
(north zone)
This map is not a legal document. Boundaries may be
generalized for this map scale. Private lands within government
reservations may not be shown. Obtain permission before
entering private lands.



Imagery:.....NAIP, June 2012
Roads:.....HERE, ©2013
Names:.....GNIS, 2013
Hydrography:.....National Hydrography Dataset, 2012
Contours:.....National Elevation Dataset, 2008
Boundaries:.....Multiple sources; see metadata file 1972-2013

U.S. National Grid
100,000 = Square ID
190
FQ GQ
FP GP
Grid Zone Designation
13U

CONTOUR INTERVAL 10 FEET
NORTH AMERICAN VERTICAL DATUM OF 1988
This map was produced to conform with the
National Geospatial Program US Topo Product Standard, 2011.
A metadata file associated with this product is draft version 0.6.16

1	2	3
4	5	6
7	8	

ADJOINING QUADRANGLES

- 1 Woburn
- 2 Coteau
- 3 Bowbells
- 4 Thompson Lake
- 5 Niobe
- 6 Lostwood Lakes
- 7 Westby Lake
- 8 Mosquito Butte

VANVILLE NE, ND
2014

