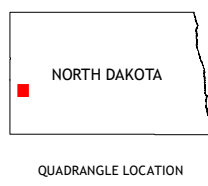
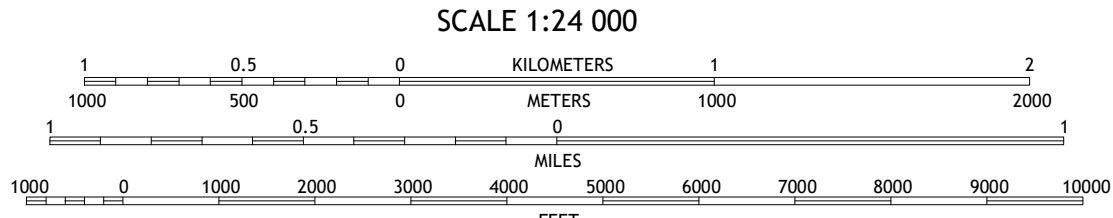
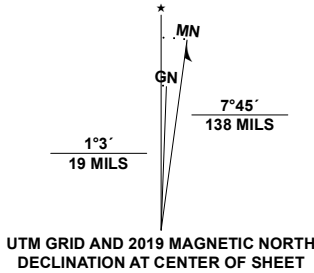


Produced by the United States Geological Survey

North American Datum of 1983 (NAD83)
World Geodetic System of 1984 (WGS84). Projection and
1 000-meter grid: Universal Transverse Mercator, Zone 13T
This map is not a legal document. Boundaries may be
generalized for this map scale. Private lands within government
reservations may not be shown. Obtain permission before
entering private lands.

Imagery.....N.A.P., June 2016 - September 2016
Roads.....Census Bureau, 2016
Roads within US Forest Service Lands.....FS Topo Data
with limited Forest Service updates, 2013
Names.....GNIS, 1980 - 2020
Hydrography.....National Hydrography Dataset, 2000 - 2019
Contours.....National Elevation Dataset, 2001
Boundaries.....Multiple sources: see metadata file 2018 - 2019
Public Land Survey System.....BLM, 2018
Wetlands.....FWS National Wetlands Inventory, 1983



1	2	3
4	5	6
7	8	9

1 Roosevelt Creek West
2 Roosevelt Creek East
3 Gorham NW
4 Wannagan Creek West
5 Gorham SW
6 Buffalo Gap Campground
7 Medora
8 Fryburg NW

ROAD CLASSIFICATION	
Expressway	Local Connector
Secondary Hwy	Local Road
Ramp	4WD
Interstate Route	US Route
FS Primary Route	FS Passenger Route
	FS High Clearance Route

Check with local Forest Service unit
for current travel conditions and restrictions.

WANNAGAN CREEK EAST, ND
2020

