



U.S. DEPARTMENT OF THE INTERIOR
U. S. GEOLOGICAL SURVEY

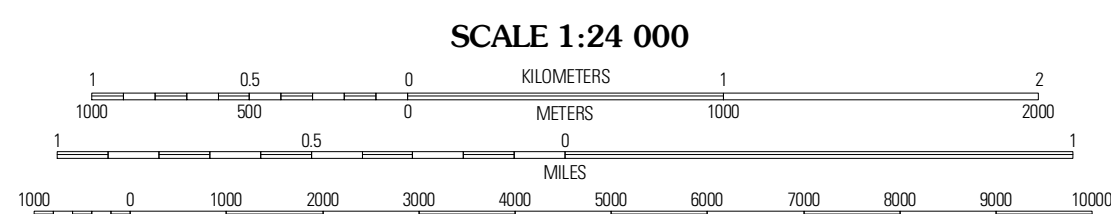
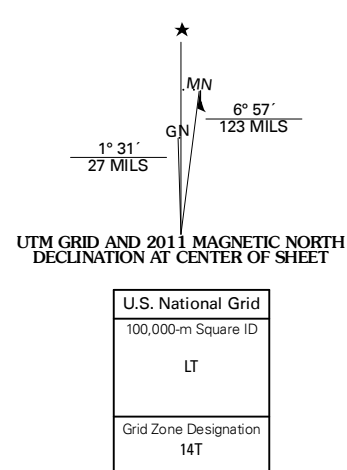


WASHBURN NE QUADRANGLE
NORTH DAKOTA
7.5-MINUTE SERIES



Produced by the United States Geological Survey
North American Datum of 1983 (NAD83)
Roads.....©2006-2010 Tele Atlas
Names.....National Hydrography Dataset, 2009
Hydrography.....National Hydrography Dataset, 2009
Contours.....National Elevation Dataset, 2009

Imagery.....NAIP, August 2009
Roads.....©2006-2010 Tele Atlas
Names.....National Hydrography Dataset, 2009
Hydrography.....National Hydrography Dataset, 2009
Contours.....National Elevation Dataset, 2009



CONTOUR INTERVAL 10 FEET
NORTH AMERICAN VERTICAL DATUM OF 1988

This map was produced to conform with version 0.5.10 of the draft USGS Standards for 7.5-Minute Quadrangle Maps. A metadata file associated with this product is draft version 0.5.11




QUADRANGLE LOCATION

Colchabar	Lake Nettie	Turtle Lake
Underwood	Washburn NE	Turtle Creek NW
Washburn SW	Washburn	Turtle Creek SW

ADJOINING 7.5 QUADRANGLES

ROAD CLASSIFICATION



WASHBURN NE, ND
2011