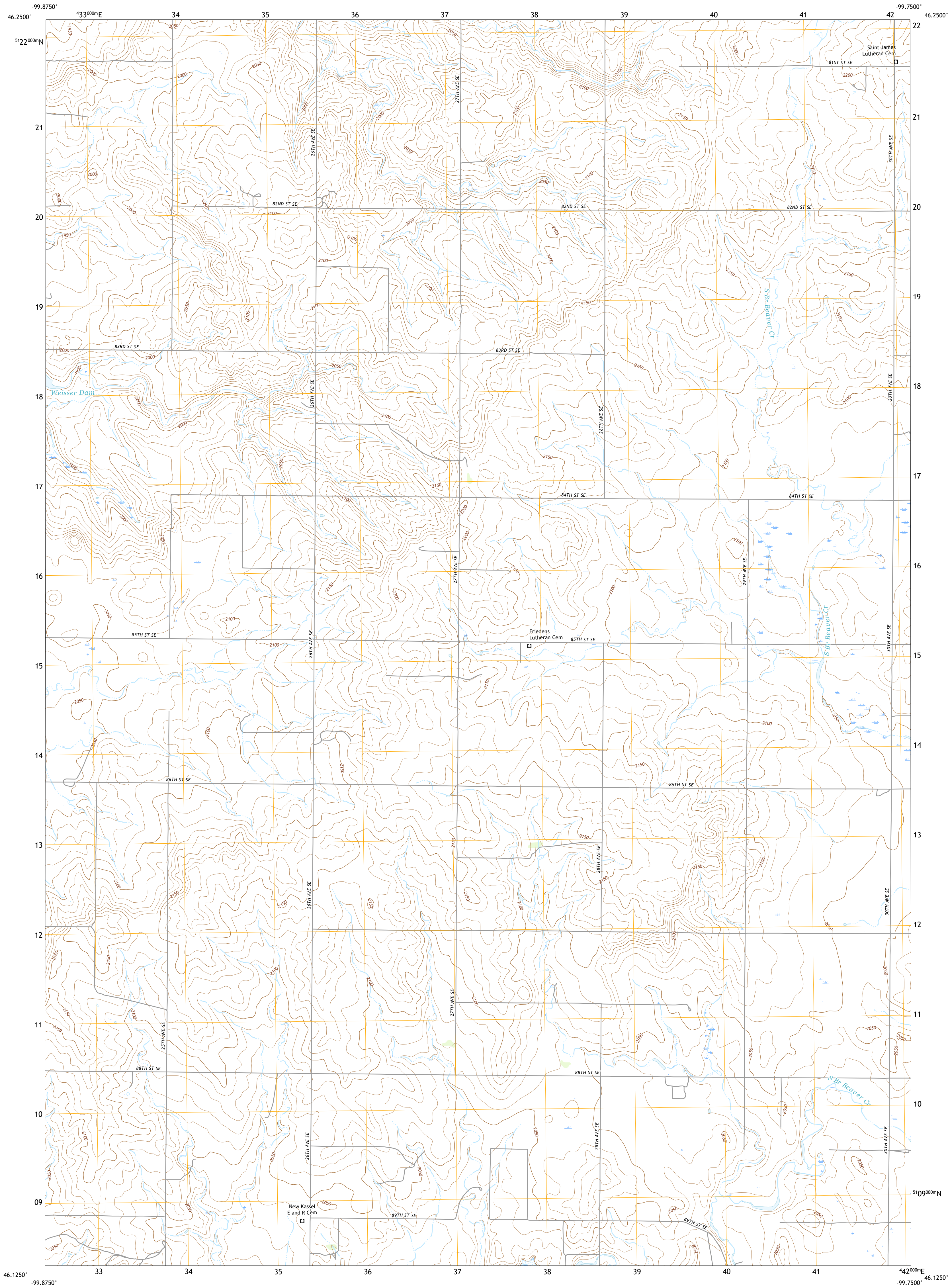




U.S. DEPARTMENT OF THE INTERIOR  
U.S. GEOLOGICAL SURVEY



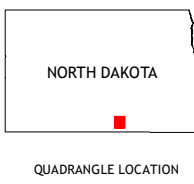
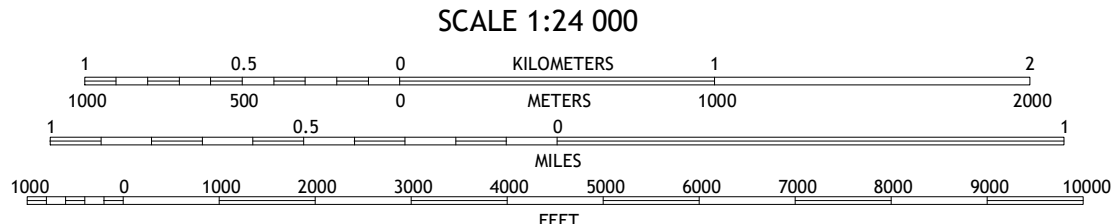
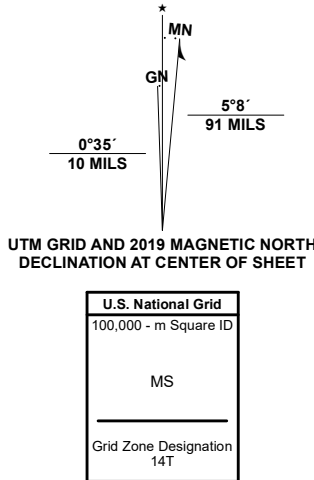
WEISSER DAM EAST QUADRANGLE  
NORTH DAKOTA - MCINTOSH COUNTY  
7.5-MINUTE SERIES



Produced by the United States Geological Survey

North American Datum of 1983 (NAD83)  
World Geodetic System of 1984 (WGS84). Projection and  
1 000-meter grid/Universal Transverse Mercator, Zone 14T  
This map is not a legal document. Boundaries may be  
generalized for this map scale. Private lands within government  
reservations may not be shown. Obtain permission before  
entering private lands.

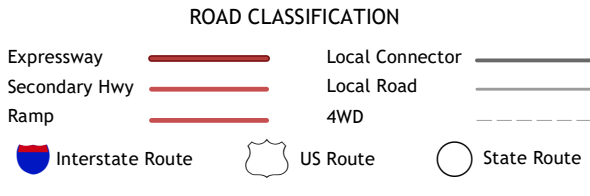
Imagery.....NAIP, June 2016 - September 2016  
Roads.....U.S. Census Bureau, 2016  
Names.....GNIS, 1980 - 2017  
Hydrography.....National Hydrography Dataset, 1989 - 2019  
Contours.....National Elevation Dataset, 2007  
Boundaries.....Multiple sources: see metadata file, 2018 - 2019  
Public Land Survey System.....BLM, 2018  
Wetlands.....FWS National Wetlands Inventory, 1979



1	2	3
4	5	6
7	8	9

ADJOINING QUADRANGLES

1 Schell Buttes SW  
2 Schell Buttes  
3 Wishek SW  
4 Weisser Dam West  
5 May Lake NW  
6 Hague  
7 Hague SE  
8 May Lake SW



WEISSER DAM EAST, ND

2020

