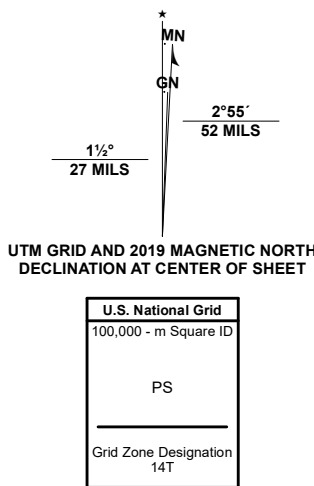


Produced by the United States Geological Survey

North American Datum of 1983 (NAD83)
World Geodetic System of 1984 (WGS84). Projection and
1 000-meter grid: Universal Transverse Mercator, Zone 14T

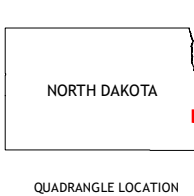
This map is not a legal document. Boundaries may be
generalized for this map scale. Private lands within government
reservations may not be shown. Obtain permission before
entering private lands.

Imagery.....	NAP, June 2016	September 2016
Roads.....	U.S. Census Bureau,	2016
Names.....		GNIS, 1980
Hydrography.....	National Hydrography Dataset,	2004
Contours.....	National Elevation Dataset,	2011
Boundaries.....	Multiple sources; see metadata file	2018
Public Land Survey System.....		BLM, 2018
Wetlands.....	FWS National Wetlands Inventory	1979 - 1982



CONTOUR INTERVAL 5 FEET
NORTH AMERICAN VERTICAL DATUM OF 1988

This map was produced to conform with the
National Geospatial Program US Topo Product Standard, 2011.
A metadata file associated with this product is draft version 0.6.18








1	2	3
4		5
6	7	8

JOINING QUADRANGLES

- 1 Mapleton
- 2 West Fargo
- 3 Fargo ND
- 4 Casselton
- 5 Fargo SD
- 6 Kindred
- 7 Norman
- 8 Hickson

ROAD CLASSIFICATION

Expressway		Local Connector	
Secondary Hwy		Local Road	
Ramp		4WD	

 Interstate Route	 US Route	 State Route
--	--	---

WEST FARGO SOUTH, ND
2020

