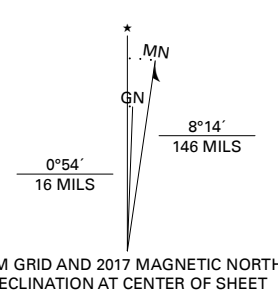


Produced by the United States Geological Survey

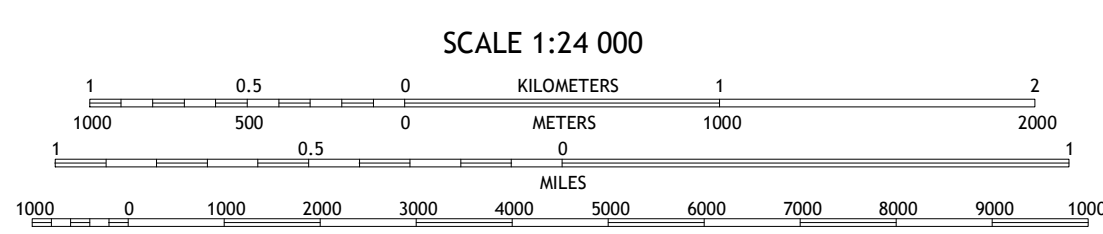
North American Datum of 1983 (NAD83)
World Geodetic System of 1984 (WGS84), Projection and
1 000-meter grid; Universal Transverse Mercator, Zone 13U
This map is not a legal document. Boundaries may be
generalized for this map scale. Private lands within government
reservations may not be shown. Obtain permission before
entering private lands.

ImageryNAIP, September 2015 - December 2015
RoadsU.S. Census Bureau, 2016
NamesGNS, 1992 - 2017
HydrographyNational Hydrography Dataset, 2005 - 2011
ContoursNational Elevation Dataset, 2008
BoundariesMultiple sources; see metadata file 2014 - 2016
Public Land Survey SystemBLM, 2016
WetlandsFWS National Wetlands Inventory 1981 - 1983



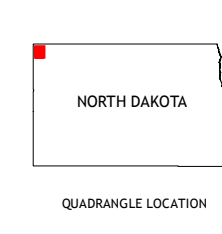
UTM GRID AND 2017 MAGNETIC NORTH
DECLINATION AT CENTER OF SHEET

U.S. National Grid	EQ
100,000 - m Square ID	
Grid Zone Designation	13U



CONTOUR INTERVAL 10 FEET
NORTH AMERICAN DATUM OF 1988

This map was produced to conform with the
National Geospatial Program US Topo Product Standard, 2011.
A metadata file associated with this product is draft version 0.6.18



QUADRANGLE LOCATION


1	2	3
4	5	6
7	8	

- 1 Skjerno Lake
- 2 Fortuna
- 3 Colgan West
- 4 Alkabo
- 5 Alexandria
- 6 Camp Lake
- 7 Writing Rock South
- 8 Stady

ROAD CLASSIFICATION	
Expressway	Local Connector
Secondary Hwy	Local Road
Ramp	4WD
Interstate Route	US Route
	State Route

WRITING ROCK NORTH, ND

2017



NSN 716-430-163-307-9
USGS X 4 K 4 9 9 3 2
MCA REF NO.