

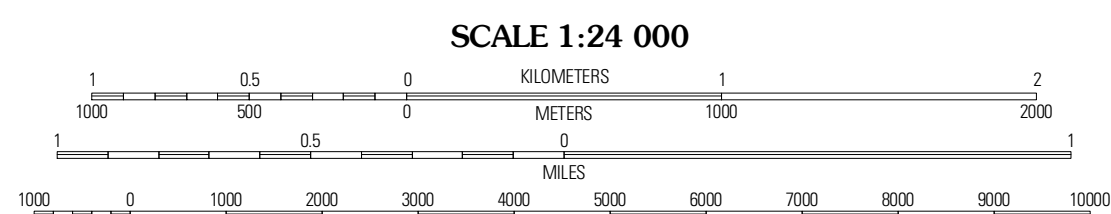


Produced by the United States Geological Survey  
North American Datum of 1983 (NAD83)  
World Geodetic System of 1984 (WGS84). Projection and  
1 000-meter grid: Universal Transverse Mercator, Zone 14T  
10 000-foot ticks: North Dakota Coordinate System of 1983  
(south zone)

Imagery.....N.A.P. June 2009  
Roads.....62006-2010 T-4e Atlas  
Names.....GNIS, 2009  
Hydrography.....National Hydrography Dataset, 2009  
Contours.....National Elevation Dataset, 2009

UTM GRID AND 2011 MAGNETIC NORTH  
DECLINATION AT CENTER OF SHEET

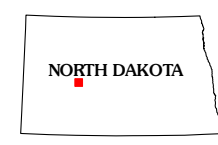
|                       |                    |
|-----------------------|--------------------|
| U.S. National Grid    | 100,000m Square ID |
| KT                    |                    |
| Grid Zone Designation | 14T                |



SCALE 1:24 000

CONTOUR INTERVAL 20 FEET  
NORTH AMERICAN VERTICAL DATUM OF 1988

This map was produced to conform with version 0.5.10 of the  
draft USGS Standards for 7.5-Minute Quadrangle Maps.  
A metadata file associated with this product is draft version 0.5.11

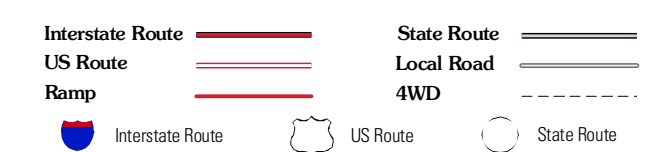


QUADRANGLE LOCATION

|                    |                |                   |
|--------------------|----------------|-------------------|
| Golden Valley NE   | Beulah NW      | Beulah NE         |
| Golden Valley      | Zap            | Beulah            |
| Schaffers Creek NE | Medicine Butte | Medicine Butte NE |

ADJOINING 7.5 QUADRANGLES

ROAD CLASSIFICATION



ZAP, ND  
2011