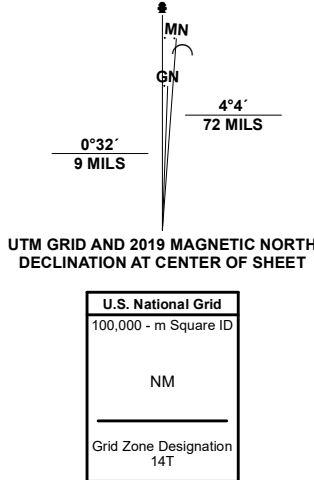


Produced by the United States Geological Survey

North American Datum of 1983 (NAD83)
World Geodetic System of 1984 (WGS84). Projection and
1 000-meter grid: Universal Transverse Mercator, Zone 14T

This map is not a legal document. Boundaries may be
generalized for this map scale. Private lands within government
reservations may not be shown. Obtain permission before
entering private lands.

Imagery.....	NAP, August 2020	August 2015
Roads.....	U.S. Census Bureau,	2015
Names.....	GNIS, 1979	
Hydrography.....	National Hydrography Dataset,	2006 - 2019
Contours.....	National Elevation Dataset,	2018
Boundaries.....	Multiple sources; see metadata file	
Public Land Survey System.....	BLM,	
Wetlands.....	FWS National Wetlands Inventory	Not Available



CONTOUR INTERVAL 10 FEET
NORTH AMERICAN VERTICAL DATUM OF 1988

This map was produced to conform with the
National Geospatial Program US Topo Product Standard.










QUADRANGLE LOC

1	2	3
4		5
6	7	8

ADJOINING QUADRANGLES

- 1 Mud Creek
- 2 Elgin SW
- 3 Petersburg
- 4 Spalding
- 5 Albion West
- 6 Spalding SE
- 7 Cedar Rapids
- 8 Cedar Rapids SE

ROAD CLASSIFICATION

Expressway  Local Connector 
 Secondary Hwy Local Road
 Ramp  4WD 
 Interstate Route  US Route  State Route

AKRON, NE
2021

