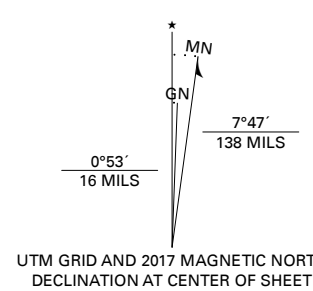
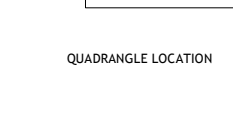


Produced by the United States Geological Survey
North American Datum of 1983 (NAD83)
World Geodetic System of 1984 (WGS84). Projection and
1 000-meter grid: Universal Transverse Mercator, Zone 13T
This map is not a legal document. Boundaries may be
generalized for this map scale. Private lands within government
reservations may not be shown. Obtain permission before
entering private lands.

Imagery:NAIP, September 2016 - October 2016
Roads:2015
Roads within US Forest Service Lands:2015
with limited Forest Service updates, 2017
Data
Names:GNS, 1979 - 1999
Hydrography:National Hydrography Dataset, 2004 - 2014
Contours:National Elevation Dataset, 2002
Boundaries:Multiple sources; see metadata file, 2015
Public Land Survey System:BLM, 2017
Wetlands:FWS National Wetlands Inventory, 1984

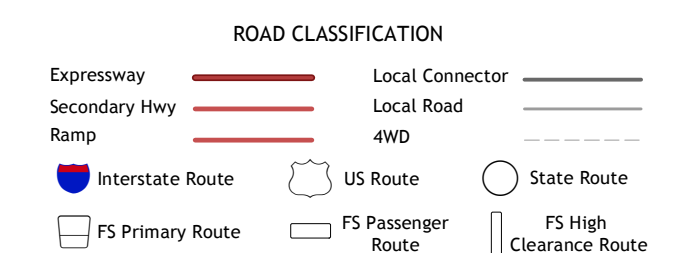


NEBRASKA
QUADRANGLE LOCATION



ADJOINING QUADRANGLES

1	2	3	1 Bodarc
4	5	6	2 Five Points
6	7	8	3 Roundtop
			4 Harrison East
			5 Smiley Canyon
			6 Harrison SE
			7 Kyle Creek
			8 Glen



Check with local Forest Service unit
for current travel conditions and restrictions.

ANDREWS, NE
2017



NSA REF NO. 7 USGS X 2 4 K 1 0 1 1