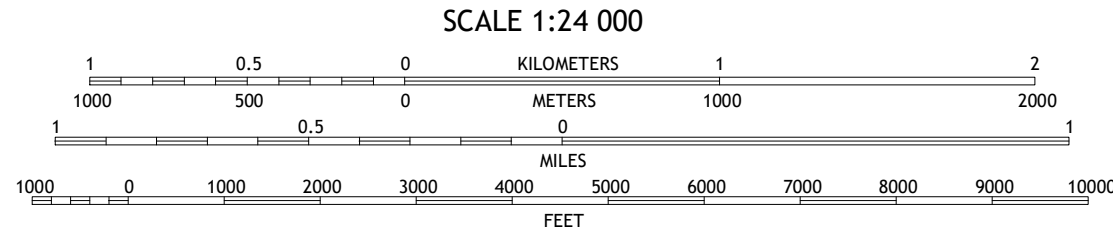
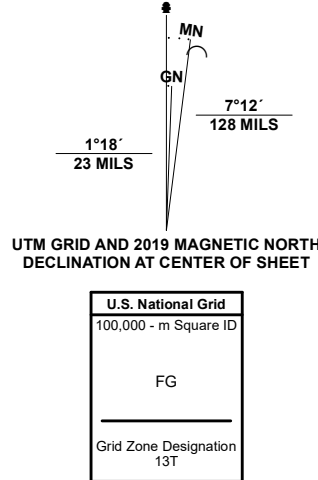


Produced by the United States Geological Survey

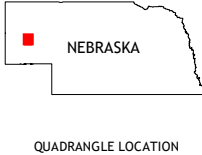
North American Datum of 1983 (NAD83)
World Geodetic System of 1984 (WGS84). Projection and
1 000-meter grid: Universal Transverse Mercator, Zone 13T
This map is not a legal document. Boundaries may be
generalized for this map scale. Private lands within govern
reservations may not be shown. Obtain permission before
entering private lands.

Imagery.....	U.S. Census Bureau,	NAP, July 2020	July 2015
Names.....		GNIS, 1979 - 2019	
Hydrography.....	National Hydrography Dataset,	2006 - 2019	
Contours.....	National Elevation Dataset,	2001 - 2002	
Boundaries.....	Multiple sources; see metadata file	2019 - 2021	
Public Land Survey System.....		BLM, 2019	
Wetlands.....	FWS National Wetlands Inventory	Not Available	



CONTOUR INTERVAL 20 FEET
NORTH AMERICAN VERTICAL DATUM OF 1988

This map was produced to conform with the
National Geospatial Program US Topo Product Standard.








QUADRANGLE LOCATION

1	2	3
4		5
6	7	8

ADJOINING QUADRANGLES

1 Angora NW
2 Angora NE
3 Cowboy Hill
4 Angora
5 Camp Lake
6 Bridgeport NW
7 Bridgeport
8 Broadwater NW

ROAD CLASSIFICATION

Expressway  Local Connector 
 Secondary Hwy Local Road
 Ramp 4WD
 Interstate Route  US Route  State Route

ANGORA SE, NE
2021

