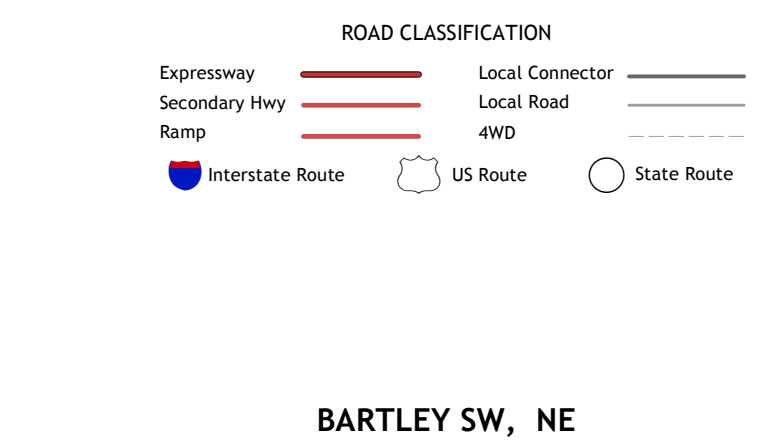
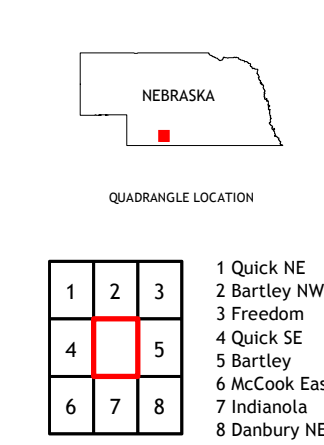
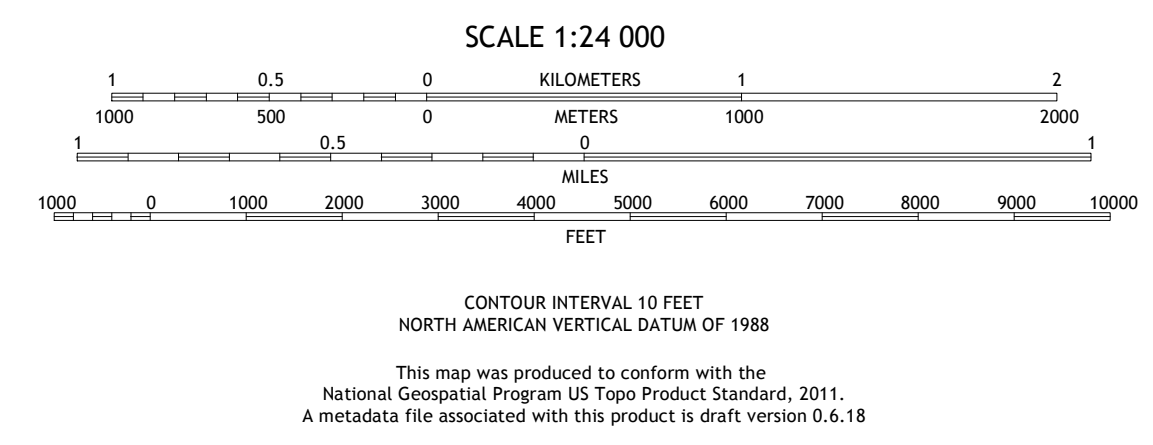
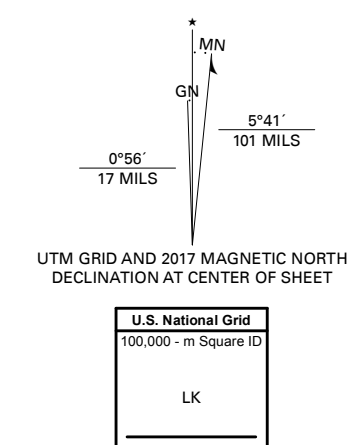


**Produced by the United States Geological Survey**  
 North American Datum of 1983 (NAD83)  
 World Geodetic System of 1984 (WGS84) Projection and  
 1 000-meter grid/Universal Transverse Mercator, Zone 14T  
 This map is not a legal document. Boundaries may be  
 generalized for this map scale. Private lands within government  
 reservations may not be shown. Obtain permission before  
 entering private lands.

Imagery.....NAIP, August 2016 - October 2016  
 Roads.....U.S. Census Bureau, 2015  
 Names.....GNIS, Not Available  
 Hydrography.....National Hydrography Dataset, 2004 - 2016  
 Contours.....National Elevation Dataset, 2011  
 Boundaries.....Multiple sources; see metadata file 2014 - 2016  
 Public Land Survey System.....BLM, 2017  
 Wetlands.....FWS National Wetlands Inventory 1981



NSN 7564-301-630-808-9  
NSA REF. NO. USGS X 2 4 K 2 5 2