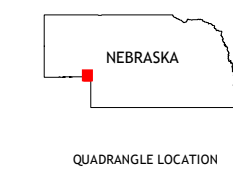
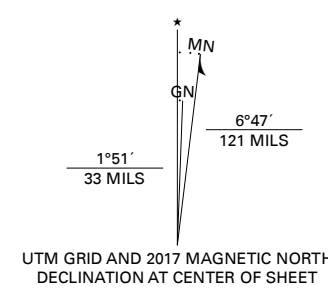


**Produced by the United States Geological Survey**

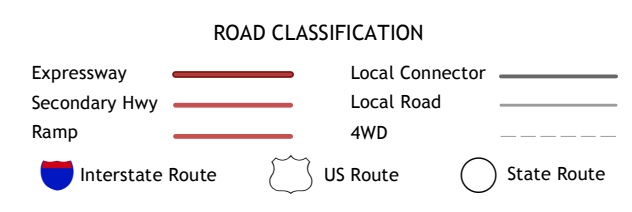
North American Datum of 1983 (NAD83)  
World Geodetic System of 1984 (WGS84), Projection and  
1 000-meter grid/Universal Transverse Mercator, Zone 13T  
This map is not a legal document. Boundaries may be  
generalized for this map scale. Private lands within government  
reservations may not be shown. Obtain permission before  
entering private lands.

Imagery.....NAIP, July 2015 - October 2016  
Roads.....U.S. Census Bureau, 2015  
Names.....GNIS, 1979  
Hydrography.....National Hydrography Dataset, 2005 - 2016  
Contours.....National Elevation Dataset, 2002  
Boundaries.....Multiple sources: see metadata file 2014 - 2016  
Public Land Survey System.....BLM, 2016 - 2017  
Wetlands.....FWS National Wetlands Inventory 1975 - 1984



ADJOINING QUADRANGLES

1	2	3
4	5	6
7	8	



NSN 7540-01-6300-8080  
USGS X 2 4 K 2 4 3 4  
NGA REF NO. USGS X 2 4 K 2 4 3 4