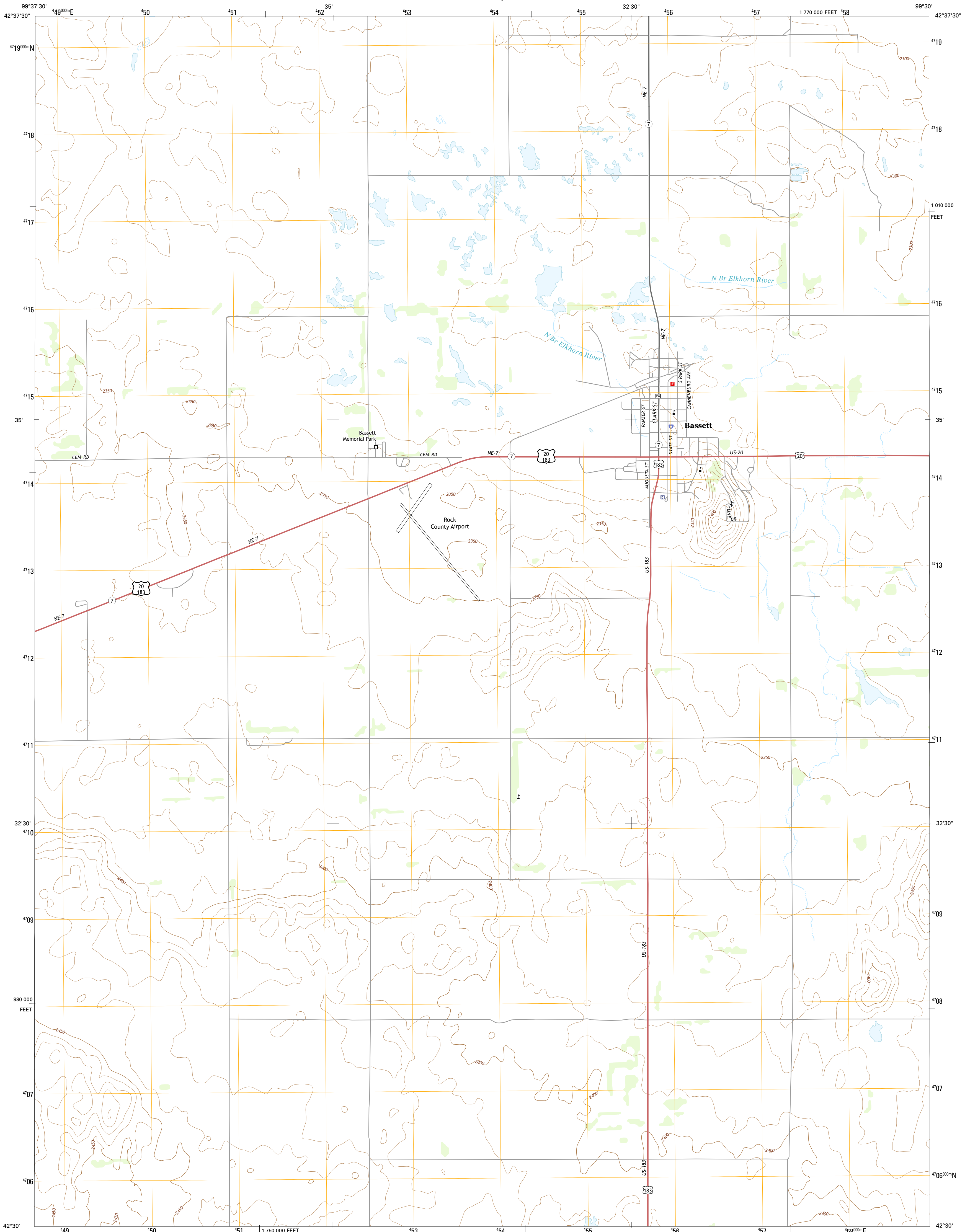




U.S. DEPARTMENT OF THE INTERIOR  
U.S. GEOLOGICAL SURVEY

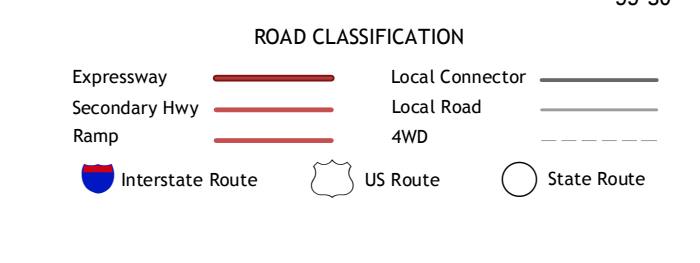
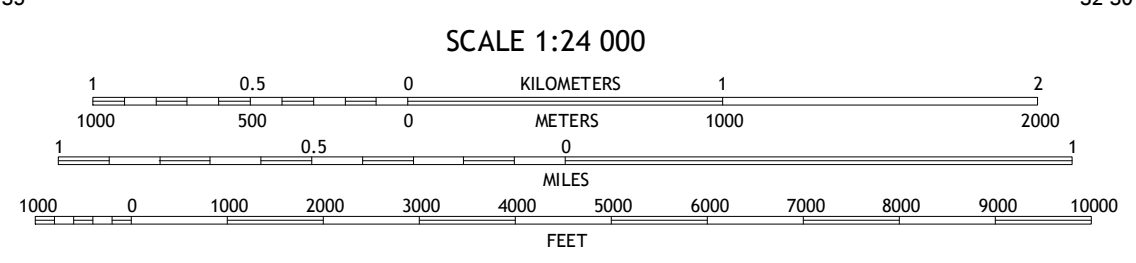
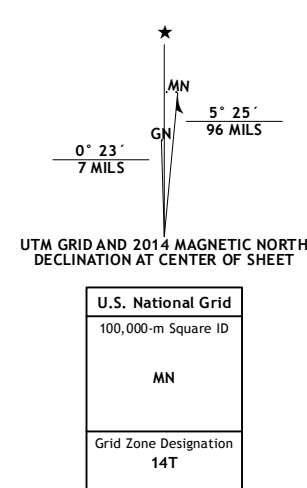


BASSETT QUADRANGLE  
NEBRASKA-ROCK CO.  
7.5-MINUTE SERIES



Produced by the United States Geological Survey  
North American Datum of 1983 (NAD83)  
World Geodetic System of 1984 (WGS84), Projection and  
1000-meter grid: Universal Transverse Mercator, Zone 14T  
10 000-foot ticks: Nebraska Coordinate System of 1983

This map is not a legal document. Boundaries may be  
generalized for this map scale. Private lands within government  
reservations may not be shown. Obtain permission before  
entering private lands.



1	2	3
4	5	6
7	8	

ADJOINING QUADRANGLES

- 1 Bassett NW
- 2 Riverview
- 3 Carns
- 4 Long Pine
- 5 Newport SW
- 6 Hagan Lake NW
- 7 Hagan Lake NE
- 8 Linke Lake

CONTOUR INTERVAL 10 FEET  
NORTH AMERICAN VERTICAL DATUM OF 1988

This map was produced to conform with the  
National Geospatial Program US Topo Product Standard, 2011.  
A metadata file associated with this product is draft version 0.6.16

BASSETT, NE  
2014

