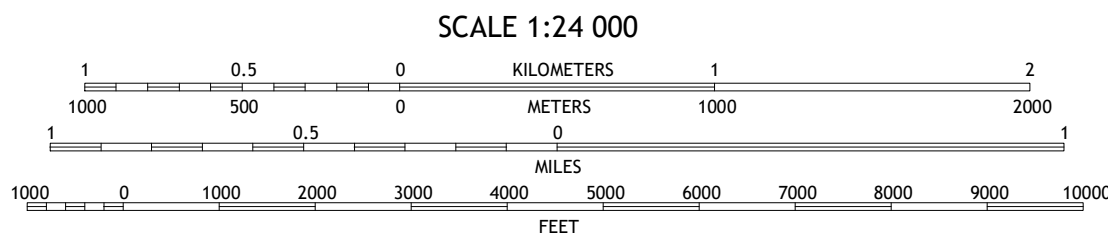


Imagery.....	U.S. Census Bureau,	NAP, July 2020	July 2015
Names.....		GNIS, 1979 - 2019	
Hydrography.....	National Hydrography Dataset,	2005 - 2019	
Contours.....	National Elevation Dataset,	2018 - 2019	
Boundaries.....	Multiple sources; see metadata file	2018 - 2019	
Public Land Survey System.....		BLM, Available	
Wetlands.....	FWS National Wetlands Inventory	Not Available	





CONTOUR INTERVAL 20 FEET  
NORTH AMERICAN VERTICAL DATUM OF 1988

This map was produced to conform with the  
National Geospatial Program US Topo Product Standard.



- Spring Valley
- Middle Valley
- Rosebud Lake
- K C Lake
- Lena
- Arthur
- Lightning Valley
- Bucktail

Expressway            Local Connector        
Secondary Hwy            Local Road        
Ramp            4WD        
 Interstate Route       US Route       State Route

BEAN SOLD LAKE NE

2021

