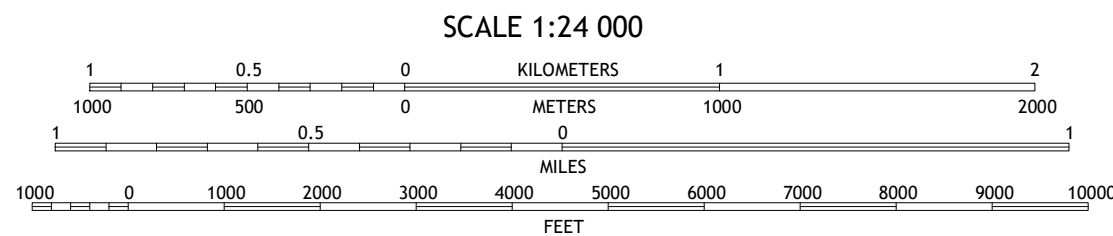
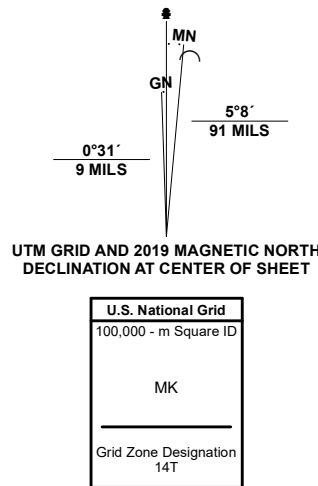
[illegible]

CONTOUR INTERVAL 10 FEET
NORTH AMERICAN VERTICAL DATUM OF 1988

This map was produced to conform with the
National Geospatial Program US Topo Product Standard.






1	2	3
4		5
6	7	8

- 1 Arapahoe
- 2 Edison
- 3 Oxford
- 4 Hendley
- 5 Hollinger
- 6 Beaver City SW
- 7 Beaver City SE
- 8 Precept

ROAD CLASSIFICATION

Expressway		Local Connector	
Secondary Hwy		Local Road	
Ramp		4WD	

 Interstate Route	 US Route	 State Route
--	--	---

BEAVER CITY, NE
2021

