
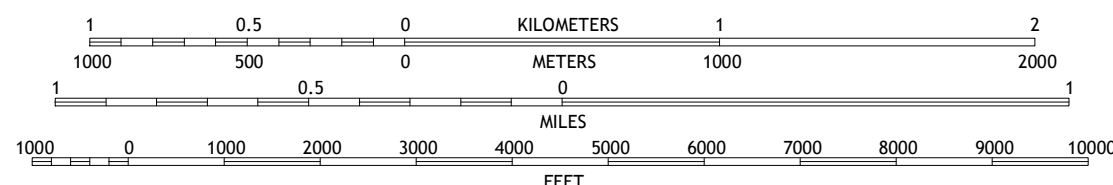


Imagery.....	U.S. NAIP, July 2016	October 2016
Roads.....	U.S. Census Bureau,	2015
Names.....	U.S. Census Bureau,	GNIS, Not Available
Hydrography.....	National Hydrography Dataset,	2005 - 2011
Contours.....	National Elevation Dataset,	2002
Boundaries.....	Multiple sources; see metadata file	2014 - 2016
Public Land Survey System.....		BLM, 1984
Wetlands.....	FWS National Wetlands Inventory	2017








NEBRASKA

QUADRANGLE LOCATION

1	2	3
4		5
6	7	8

- 1 Gabe Rock
- 2 Harrisburg
- 3 Indian Springs
- 4 South of Gabe Rock
- 5 Lone Pine Butte
- 6 North of Oliver Reservoir
- 7 Bennett Reservoir West
- 8 Bennett Reservoir East

- ROAD CLASSIFICATION**
- | | | | |
|---------------|---|-----------------|---|
| Expressway | | Local Connector | |
| Secondary Hwy | | Local Road | |
| Ramp |  | 4WD |  |
-  Interstate Route  US Route  State Route

BENNETT RESERVOIR NW, NE

2017

