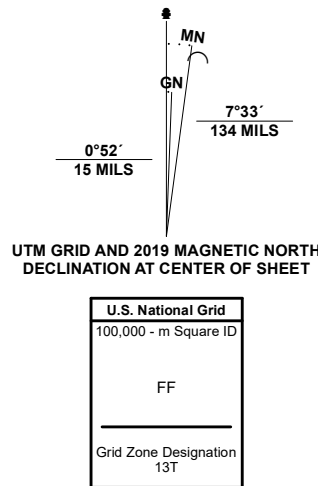


## Produced by the United States Geological Survey

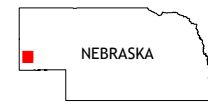
North American Datum of 1983 (NAD83)  
World Geodetic System of 1984 (WGS84). Projection and  
1 000-meter grid: Universal Transverse Mercator, Zone 13T  
This map is not a legal document. Boundaries may be  
generalized for this map scale. Private lands within govern-  
ment reservations may not be shown. Obtain permission before  
entering private lands.

Imagery.....	NAIP, July 2020 - July 2020
Roads.....	U.S. Census Bureau, 2015
Names.....	GNIS, 2017
Hydrography.....	National Hydrography Dataset, 2005 - 2019
Contours.....	National Elevation Dataset, 2017
Boundaries.....	Multiple sources; see metadata file 2018 - 2019
Public Land Survey System.....	BLM, 2020
Wetlands.....	FWS National Wetlands Inventory Not Available



CONTOUR INTERVAL 10 FEET  
NORTH AMERICAN VERTICAL DATUM OF 1988








This map was produced to conform with the  
National Geospatial Program US Topo Product Standard.



1	2	3
4		5
6	7	8

- 1 Gabe Rock
- 2 Harrisburg
- 3 Indian Springs
- 4 South of Gabe Rock
- 5 Lone Pine Butte
- 6 North of Oliver Reservoir
- 7 Bennett Reservoir West
- 8 Bennett Reservoir East

## ROAD CLASSIFICATION

Expressway            Local Connector        
Secondary Hwy            Local Road        
Ramp            4WD        
 Interstate Route       US Route       State Route

BENNETT RESERVOIR NW, NE

2021

