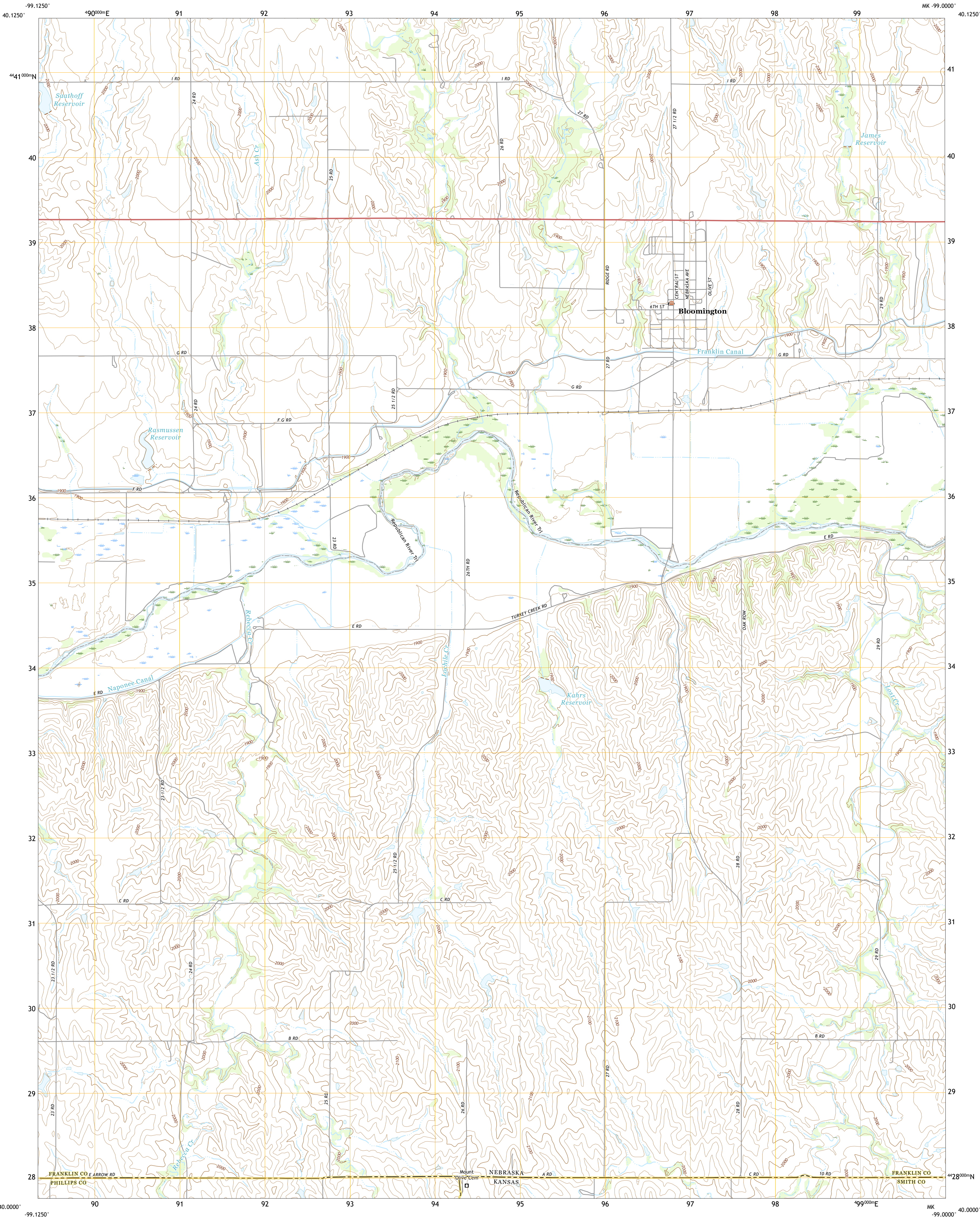




U.S. DEPARTMENT OF THE INTERIOR
U.S. GEOLOGICAL SURVEY



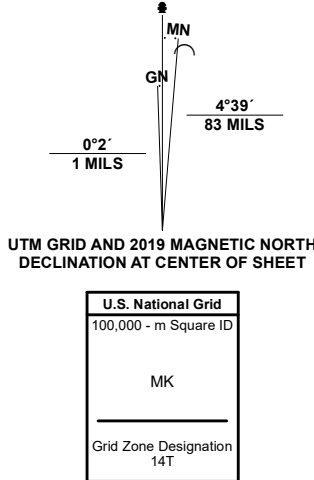
BLOOMINGTON QUADRANGLE
NEBRASKA - KANSAS
7.5-MINUTE SERIES



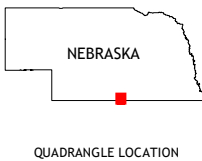
Produced by the United States Geological Survey

North American Datum of 1983 (NAD83)
World Geodetic System of 1984 (WGS84) - Projection and
1 000-meter grid/Universal Transverse Mercator, Zone 14T1445
This map is not a legal document. Boundaries may be
generalized for this map scale. Private lands within government
reservations may not be shown. Obtain permission before
entering private lands.

Imagery.....NAIP, August 2017 - July 2020
Roads.....U.S. Census Bureau, 2015 - 2018
Names.....GNIS, 1978 - 2020
Hydrography.....National Hydrography Dataset, 2004 - 2018
Contours.....National Elevation Dataset, 2021
Boundaries.....Multiple sources: see metadata file, 2019 - 2021
Public Land Survey System.....BLM, 2016 - 2020
Wetlands.....FWS National Wetlands Inventory 1981 - 1985

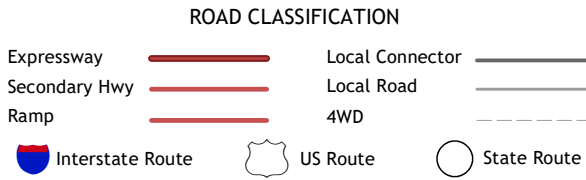


CONTOUR INTERVAL 20 FEET
NORTH AMERICAN VERTICAL DATUM OF 1988
This map was produced to conform with the
National Geospatial Program US Topo Product Standard.



1	2	3
4	5	6
7	8	9

1 Republican City NW
2 Republican City NE
3 Macon
4 Republican City
5 Franklin
6 Kensington NW
7 Kensington NE
8 Bachelors Run



BLOOMINGTON, NE, KS

2021

