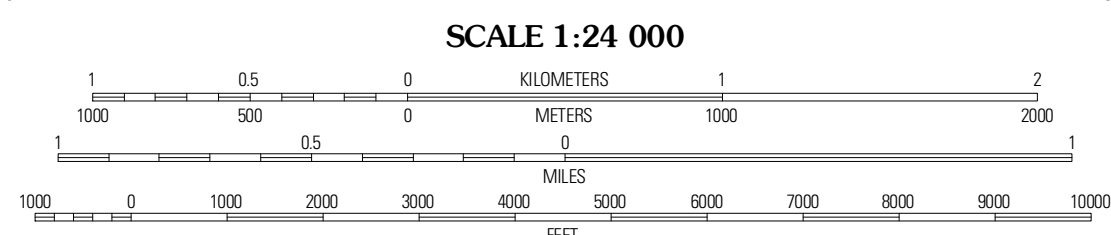
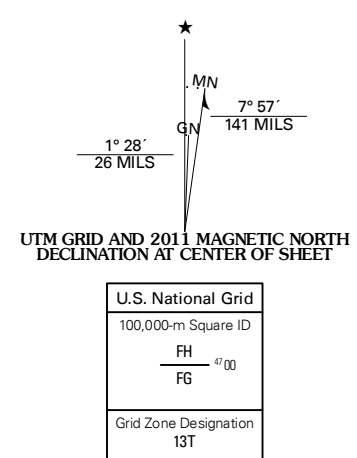


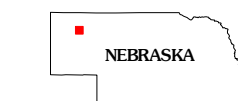
Produced by the United States Geological Survey  
North American Datum of 1983 (NAD83)  
World Geodetic System of 1984 (WGS84). Projection and  
1 000-meter grid: Universal Transverse Mercator, Zone 13T  
10 000-foot ticks: Nebraska Coordinate System of 1983

Imagery.....NAIP, June 2010  
Roads.....©2006-2011 TomTom  
Names.....GNSS, 2011  
Hydrography.....National Hydrography Dataset, 2009  
Contours.....National Elevation Dataset, 2002  
Boundaries.....Census, IBWC, IBC, USGS, 1972 - 2010



CONTOUR INTERVAL 10 FEET  
NORTH AMERICAN VERTICAL DATUM OF 1988

This map was produced to conform with the  
National Geospatial Program US Topo Product Standard, 2011.  
A metadata file associated with this product is draft version 0.6.1



QUADRANGLE LOCATION

Sand Canyon West	Sand Canyon East	Hay Springs SW
Box Butte NW	Box Butte NE	Skunk Lake NW
Box Butte SW	Box Butte	Skunk Lake SW

**ROAD CLASSIFICATION**

Interstate Route

US Route

Ramp

State Route

Local Road

4WD

US Route

State Route

**BOX BUTTE NE, NE**  
2011

ADJOINING 7.5 QUADRANGLES