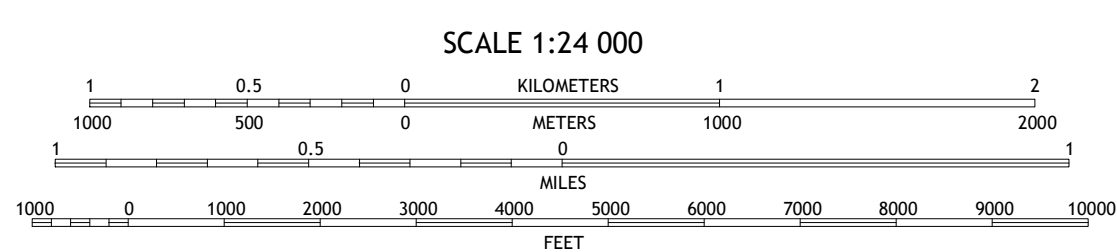

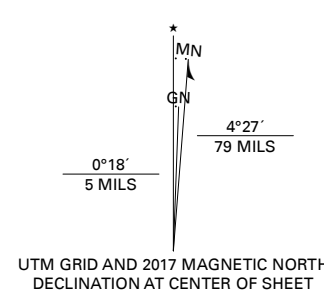




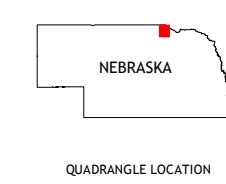
Produced by the United States Geological Survey

North American Datum of 1983 (NAD83)
World Geodetic System of 1984 (WGS84). Projection and
1 000 meter grid/Universal Transverse Mercator, Zone 14T
This map is not a legal document. Boundaries may be
generalized for this map scale. Private lands within government
reservations may not be shown. Obtain permission before
entering private lands.

Imagery.....NAIP, August 2016 - October 2016
Roads.....U.S. Census Bureau, 2015
Names.....GNIS, 1979 - 2017
Hydrography.....National Hydrography Dataset, 2004 - 2016
Contours.....National Elevation Dataset, 2003
Boundaries.....Multiple sources; see metadata file, 2014 - 2016
Public Land Survey System.....BLM, 2017
Wetlands.....FWS National Wetlands Inventory 1983 - 1984



CONTOUR INTERVAL 10 FEET
NORTH AMERICAN VERTICAL DATUM OF 1988
This map was produced to conform with the
National Geospatial Program US Topo Product Standard, 2011.
A metadata file associated with this product is draft version 0.6.18



1	2	3
4	5	6
7	8	

ADJOINING QUADRANGLES

1 Spencer North
2 Gross
3 Marty
4 Spencer South
5 Lynch
6 Meek
7 Meek NE
8 Dorsey NW



BRISTOW, NE
2017

