
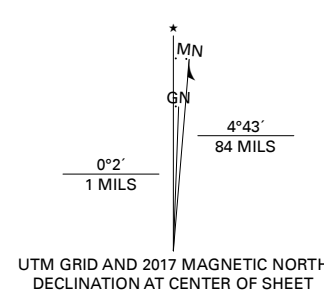


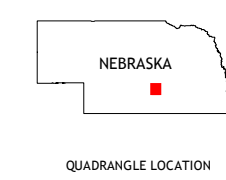
Produced by the United States Geological Survey

North American Datum of 1983 (NAD83)
World Geodetic System of 1984 (WGS84) - Projection and
1 000-meter grid/Universal Transverse Mercator, Zone 14T
This map is not a legal document. Boundaries may be
generalized for this map scale. Private lands within government
reservations may not be shown. Obtain permission before
entering private lands.

Imagery.....NAIP, July 2016 - October 2016
Roads.....U.S. Census Bureau, 2015
Names.....GNIS, 1979 - 2016
Hydrography.....National Hydrography Dataset, 2006 -
2016
Contours.....National Elevation Dataset, 2011
Boundaries.....Multiple sources; see metadata file, 2014 -
2016
Public Land Survey System.....BLM, 2017
Wetlands.....FWS National Wetlands Inventory 1981 - 2007



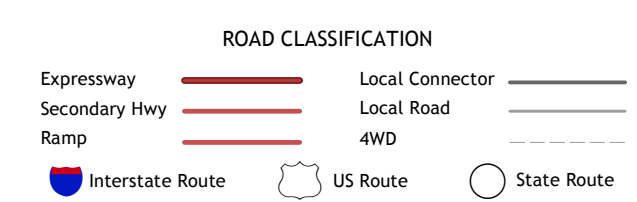
CONTOUR INTERVAL 10 FEET
NORTH AMERICAN VERTICAL DATUM OF 1988
This map was produced to conform with the
National Geospatial Program US Topo Product Standard, 2011.
A metadata file associated with this product is draft version 0.6.18



ADJOINING QUADRANGLES

1	2	3
4	5	6
7	8	

- 1 Pleasanton
- 2 Poole
- 3 Poole NE
- 4 Pleasanton SE
- 5 Gibbon North
- 6 Kearney
- 7 Newark
- 8 Gibbon South



BUCKEYE VALLEY, NE

2017

