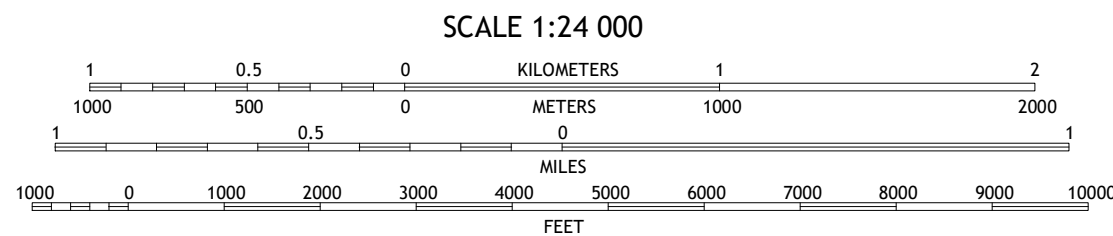
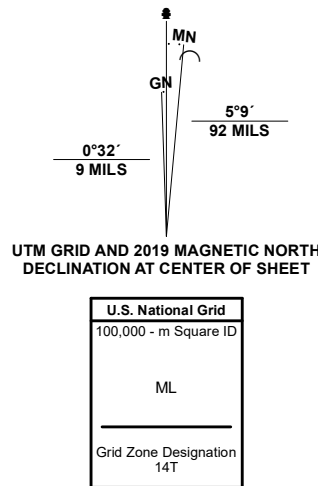


## Produced by the United States Geological Survey

North American Datum of 1983 (NAD83)  
World Geographic System of 1984 (WGS84). Projection and  
1 000-meter grid universal Transverse Mercator, Zone 14T  
This map is not a legal document. Boundaries may be  
generalized for this map scale. Private lands within government  
reservations may not be shown. Obtain permission before  
entering private lands.

|                                |                                 |               |               |               |
|--------------------------------|---------------------------------|---------------|---------------|---------------|
| Imagery.....                   | NAP                             | August 2010   | August 2010   | August 2010   |
| Names.....                     | U.S. Census Bureau              | 2010          | 2010          | 2010          |
| Images.....                    | GNIS                            | 1979          | 2020          | 2020          |
| Hydrography.....               | National Hydrography Dataset    | 2006          | 2019          | 2019          |
| Contours.....                  | National Elevation Dataset      | 2006          | 2019          | 2019          |
| Topography.....                | Multiple                        | 2018          | 2019          | 2019          |
| Public Land Survey System..... | BLM                             | 2020          | 2020          | 2020          |
| Wetlands.....                  | FWS National Wetlands Inventory | Not Available | Not Available | Not Available |










QUADRANGLE LOCATION

|   |   |   |
|---|---|---|
| 1 | 2 | 3 |
| 4 |   | 5 |
| 6 | 7 | 8 |

- 1 Oconto SW
- 2 Oconto SE
- 3 Eddyville SW
- 4 Cozad NW
- 5 Lexington NW
- 6 Cozad
- 7 Lexington West
- 8 Lexington East

### ADJOINING QUADRANGLES

## ROAD CLASSIFICATION

Expressway            Local Connector        
Secondary Hwy            Local Road        
Ramp            4WD        
 Interstate Route       US Route       State Route

**BUFFALO, NE**

2021

