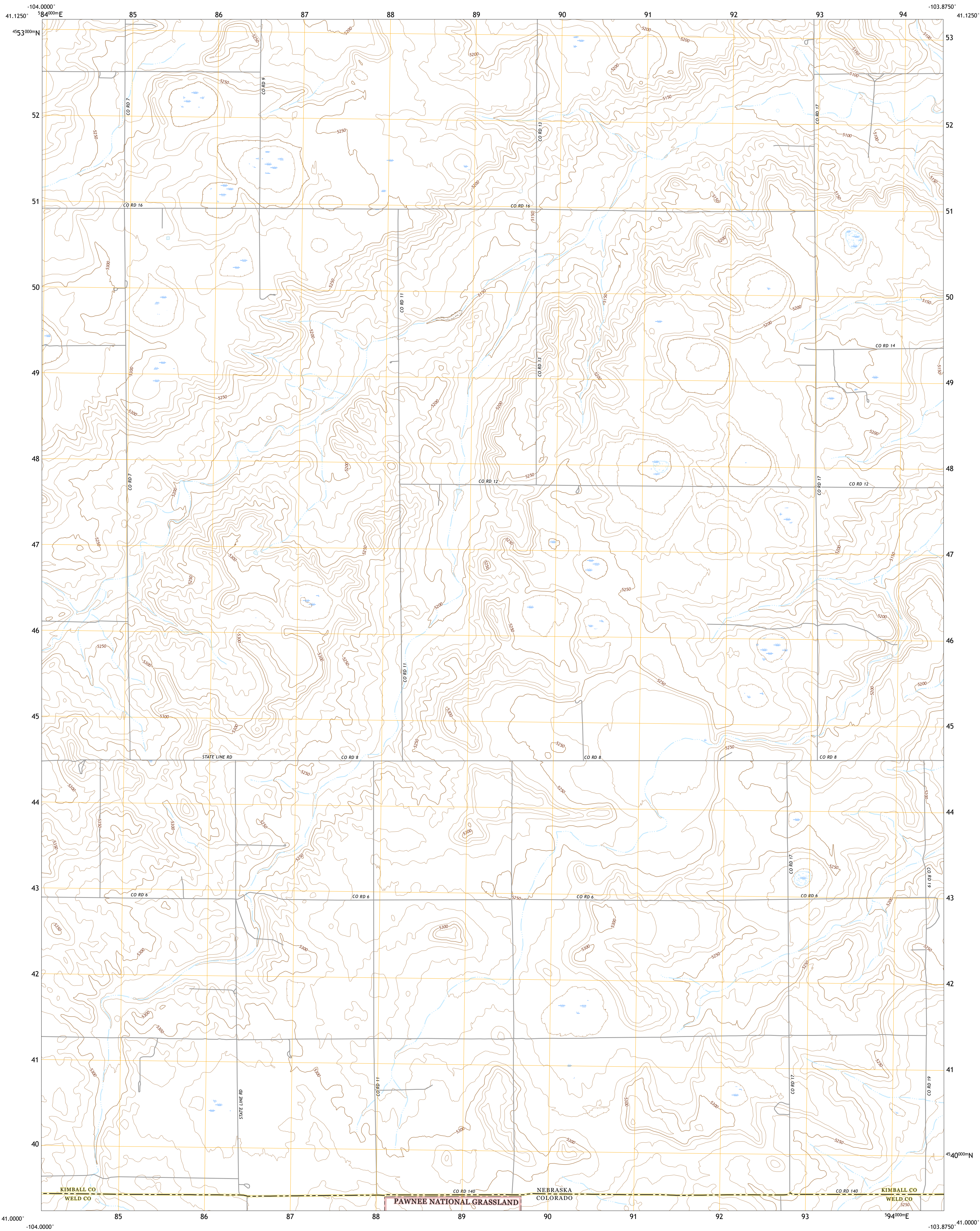




U.S. DEPARTMENT OF THE INTERIOR  
U.S. GEOLOGICAL SURVEY



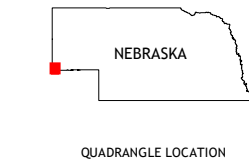
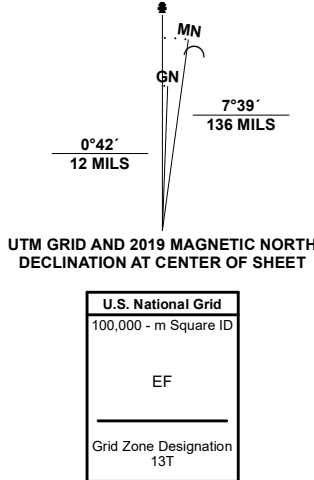
BUSHNELL SW QUADRANGLE  
NEBRASKA - COLORADO  
7.5-MINUTE SERIES



Produced by the United States Geological Survey

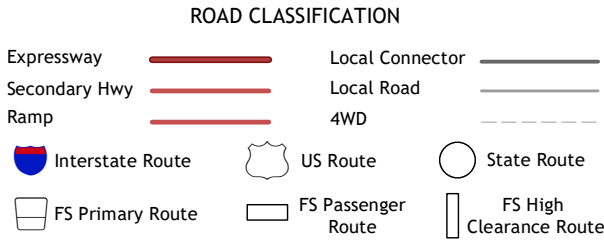
North American Datum of 1983 (NAD83)  
World Geodetic System of 1984 (WGS84) Projection and  
1 000-meter grid/Universal Transverse Mercator, Zone 13T  
This map is not a legal document. Boundaries may be  
generalized for this map scale. Private lands within government  
reservations may not be shown. Obtain permission before  
entering private lands.

Imagery.....NAIP, August 2017 - July 2020  
Roads.....U.S. Census Bureau, 2015  
Roads within US Forest Service Lands.....FSTopo Data  
with Limited Forest Service updates, 2016 - 2017  
Names.....National Hydrography Dataset, 2004 - 2019  
Contours.....National Elevation Dataset, 2017  
Boundaries.....Multiple sources; see metadata file 2017 - 2019  
Public Land Survey System.....BLM, 2018 - 2020  
Wetlands.....FWS National Wetlands Inventory Not Available



1	2	3
4	5	6
7	8	9

1 Pine Bluffs  
2 Bushnell  
3 Oliver Reservoir  
4 Pine Bluffs SE  
5 Bushnell SE  
6 Grover NE  
7 Dolan Spring  
8 Vim School



Check with local Forest Service unit  
for current travel conditions and restrictions.

BUSHNELL SW, NE, CO  
2021

