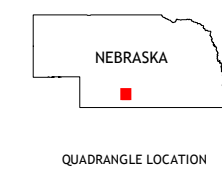

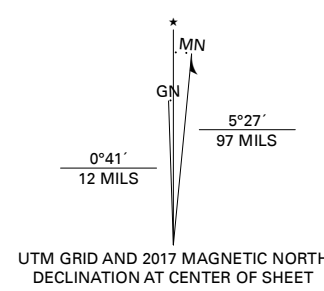


Produced by the United States Geological Survey

North American Datum of 1983 (NAD83)
World Geodetic System of 1984 (WGS84), Projection and
1 000 meter grid/Universal Transverse Mercator, Zone 14T
This map is not a legal document. Boundaries may be
generalized for this map scale. Private lands within government
reservations may not be shown. Obtain permission before
entering private lands.

Imagery.....NAIP, August 2016 - October 2016
Roads.....U.S. Census Bureau, 2015
Names.....GNIS, 1979 - 2016
Hydrography.....National Hydrography Dataset, 2004 - 2016
Contours.....National Elevation Dataset, 2011
Boundaries.....Multiple sources; see metadata file, 2014 - 2016
Public Land Survey System.....BLM, 2017
Wetlands.....FWS National Wetlands Inventory, 1981



QUADRANGLE LOCATION

1	2	3
4	5	6
7	8	

- 1 Eastis SW
- 2 Eastis SE
- 3 Elwood SW
- 4 Medicine Creek Dam
- 5 Arapahoe NW
- 6 Cambridge
- 7 Holtbrook
- 8 Arapahoe

ROAD CLASSIFICATION	
Expressway	Local Connector
Secondary Hwy	Local Road
Ramp	4WD
Interstate Route	US Route
	State Route

CAMBRIDGE NE, NE

2017



NSN 7540-01-603-810-2
NGA REF NO. USGS X 4 K 6 8 4 2