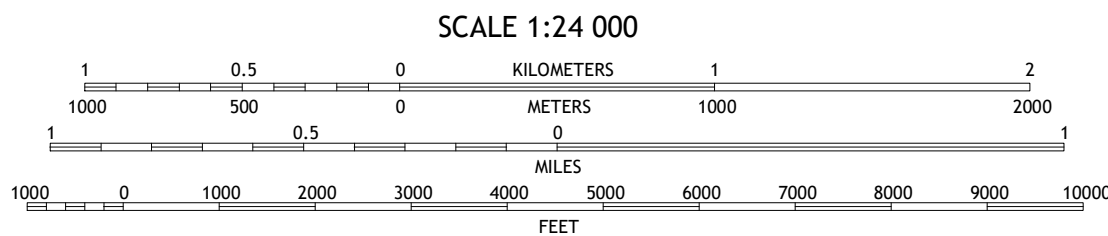


Produced by the United States Geological Survey
North American Datum of 1983 (NAD83)
World Geodetic System of 1984 (WGS84) Projection and
 1 000-meter grid: Universal Transverse Mercator, Zone 14T
 This map is not a legal document. Boundaries may be
 generalized for this map scale. Private lands within government
 reservations may not be shown. Obtain permission before
 entering private lands.

| | | | | |
|-------------|------|-------------------------------------|---------------|------|
| Imagery | USGS | NAPJ | 2000 - July | 2020 |
| Roads | | U.S. Census | Bureau | 2019 |
| Names | | GNSS | | 2019 |
| Hydrography | | National Hydrography Dataset | 2004 - 2018 | 2020 |
| Contours | | National Elevation Dataset | 2001 | 2020 |
| Boundaries | | Multiple sources; see metadata file | 2018 - 2019 | 2020 |
| Wetlands | | FWS National Wetlands Inventory | Not Available | |



CONTOUR INTERVAL 20 FEET
NORTH AMERICAN VERTICAL DATUM OF 1988




This map was produced to conform with the
National Geospatial Program US Topo Product Standard.

| | | |
|---|---|---|
| 1 | 2 | 3 |
| 4 | | 5 |
| 6 | 7 | 8 |

- 1 Suttlers Canyon West
- 2 Suttlers Canyon East
- 3 Camp Hayes Lake NE
- 4 Hayes Center
- 5 Camp Hayes Lake SE
- 6 Pallsade NE
- 7 Burger Canyon West
- 8 Burger Canyon East

ROAD CLASSIFICATION

| | | | |
|---------------|---|-----------------|---|
| Expressway | | Local Connector | |
| Secondary Hwy | | Local Road | |
| Ramp | | 4WD | |

| | | |
|--|--|---|
|  Interstate Route |  US Route |  State Route |
|--|--|---|

CAMP HAYES LAKE, NE

2021

