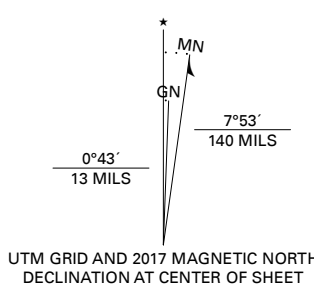


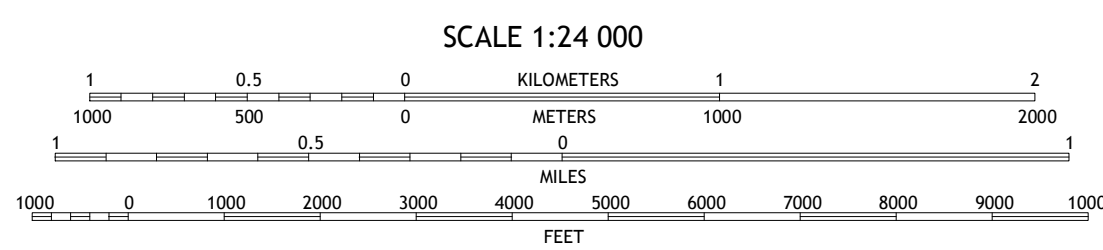
**Produced by the United States Geological Survey**

North American Datum of 1983 (NAD83)  
World Geodetic System of 1984 (WGS84). Projection and  
1 000-meter grid/Universal Transverse Mercator, Zone 13T  
This map is not a legal document. Boundaries may be  
generalized for this map scale. Private lands within government  
reservations may not be shown. Obtain permission before  
entering private lands.

Imagery	.....NAIP, September 2016 - October 2016
Roads	.....U.S. Census Bureau, 2015
Names	.....GNIS, 1979
Hydrography	.....National Hydrography Dataset, 2006 - 2016
Contours	.....National Elevation Dataset, 2002
Boundaries	.....Multiple sources; see metadata file 2014, 2016
Public Land Survey System	.....BLM, 2017
Wetlands	.....FWS National Wetlands Inventory, 1984

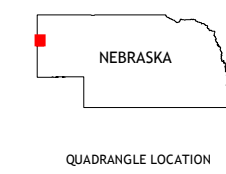


U.S. National Grid	
100,000 - m Square ID	EG
Grid Zone Designation 13T	



CONTOUR INTERVAL 20 FEET  
NORTH AMERICAN VERTICAL DATUM OF 1988

This map was produced to conform with the  
National Geospatial Program US Topo Product Standard, 2011.  
A metadata file associated with this product is draft version 0.6.18



1	2	3
4	5	6
7	8	

- 1 Spoon Butte
- 2 Agate SW
- 3 Mount Edna
- 4 Carpenter Ranch
- 5 Chalk Buttes NE
- 6 Torrington SE
- 7 Dry Sheep Creek
- 8 Erdman Ranch

ROAD CLASSIFICATION	
Expressway	Local Connector
Secondary Hwy	Local Road
Ramp	4WD
Interstate Route	US Route
	State Route

**CHALK BUTTES, NE**

2017



NSN 7-16-43016-33610-0  
NSA REF NO. USGS X 24 K 071