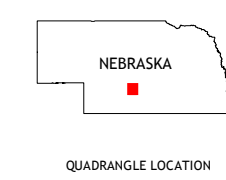
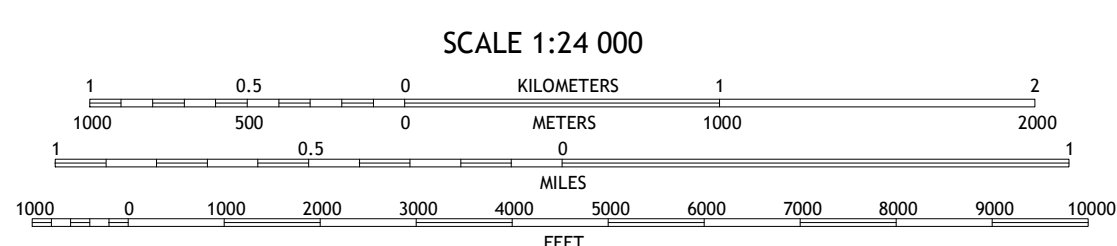
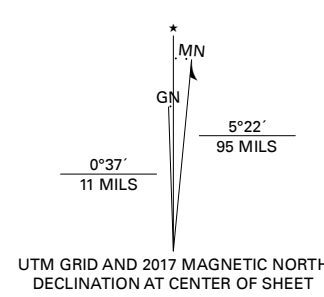


Produced by the United States Geological Survey

North American Datum of 1983 (NAD83)
World Geodetic System of 1984 (WGS84). Projection and
1 000-meter grid: Universal Transverse Mercator, Zone 14T
This map is not a legal document. Boundaries may be
generalized for this map scale. Private lands within government
reservations may not be shown. Obtain permission before
entering private lands.

Imagery: N.A.I.P., July 2016 - October 2016
Roads: U.S. Census Bureau, 2015
Names: GNS, 1979 - 2016
Hydrography: National Hydrography Dataset, 2006 - 2016
Contours: National Elevation Dataset, 2011
Boundaries: Multiple sources; see metadata file, 2014 - 2016
Public Land Survey System: BLM, 2017
Wetlands: FWS National Wetlands Inventory 1981 - 2007



QUADRANGLE LOCATION

1	2	3
4	5	6
7	8	

ADJOINING QUADRANGLES

- 1 Willow Island
- 2 Cozad NW
- 3 Buffalo
- 4 Gothenburg SE
- 5 Lexington West
- 6 Eustis
- 7 Elwood NW
- 8 Johnson Lake

ROAD CLASSIFICATION	
	Expressway
	Secondary Hwy
	Ramp
	Interstate Route
	US Route
	State Route
	Local Connector
	Local Road
	4WD

COZAD, NE
2017

