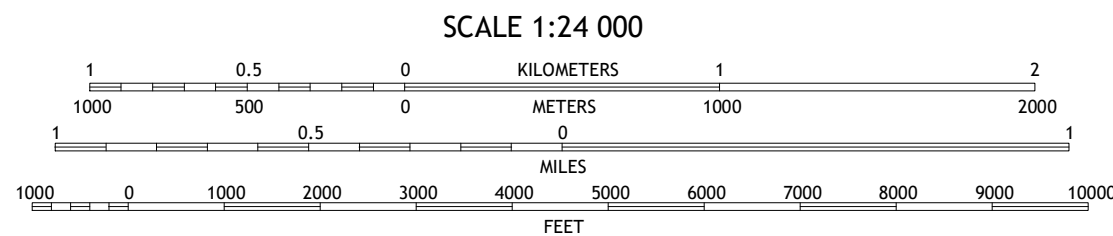


**Produced by the United States Geological Survey**

Northern Hemisphere Datum of 1983 (NAD83)  
World Geodetic System of 1984 (WGS84). Projection and  
1 000-metre grid: Universal Transverse Mercator, Zone 14T

This map is not a legal document. Boundaries may be  
generalized for this map scale. Private lands within government  
reservations may not be shown. Obtain permission before  
entering private lands.

Imagery.....	N.AIP, August 2009	2010
Roads.....	U.S. Census Bureau, 1990	2015
Names.....	CNGS, 1979	2020
Hydrography.....	National Hydrography Dataset, 2004	2018
Contours.....	National Elevation Dataset, 2018	2019
Boundaries.....	Multiple sources; see metadata file	2018
County.....	Survey System, 2018	2019
Wetlands.....	FWS National Wetlands Inventory	Not Available



CONTOUR INTERVAL 20 FEET  
NORTH AMERICAN VERTICAL DATUM OF 1988







This map was produced to conform with the  
National Geospatial Program US Topo Product Standard.






1	2	3	1 Curtis NW
4		5	2 Curtis
6	7	8	3 Moorefield

4 Curtis SW  
5 Stockville  
6 Quick  
7 Quick NE  
8 Bartley NW

**ROAD CLASSIFICATION**

Expressway		Local Connector	
Secondary Hwy		Local Road	
Ramp		4WD	

 Interstate Route     US Route     State Route

CURTIS SE, NE  
2021

