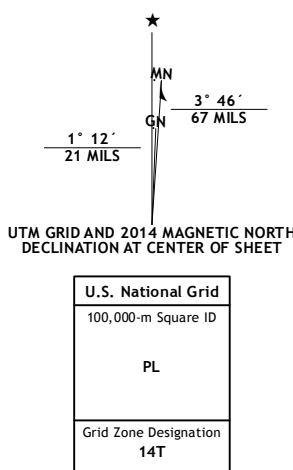
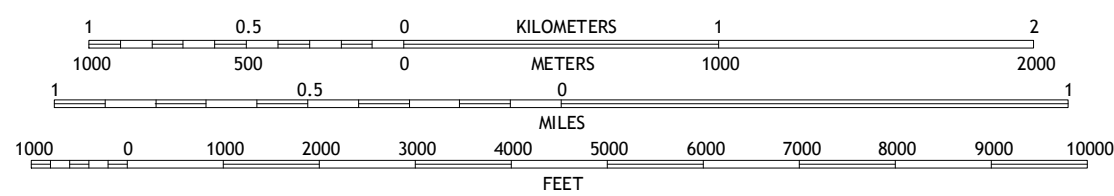


This map is not a legal document. Boundaries may be generalized for this map scale. Private lands within government reservations may not be shown. Obtain permission before entering private lands.

Imagery.....NAIP, June 20  
Roads.....HERE, ©20  
Names.....GNIS, 20  
Hydrography.....National Hydrography Dataset, 20  
Contours.....National Elevation Dataset, 20  
Boundaries.....Multiple sources; see metadata file 1972



SCALE 1:24 000



CONTOUR INTERVAL 10 FEET  
NORTH AMERICAN VERTICAL DATUM OF 1988

This map was produced to conform with the  
National Geospatial Program US Topo Product Standard, 2011.  
A metadata file associated with this product is draft version 0.6.16












1	2	3	1 Columbus
4		5	2 Richland
6	7	8	3 Schuyler

ADJOINING QUADRANGLES

- 4 Columbus SE
- 5 David City East
- 6 Rising City
- 7 Garrison
- 8 Brainard

### ROAD CLASSIFICATION

Expressway		Local Connector	
Secondary Hwy		Local Road	
Ramp		4WD	

 Interstate Route     US Route     State Route

DAVID CITY WEST, NE  
2014

