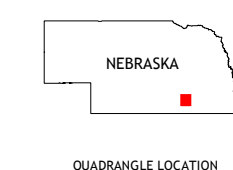
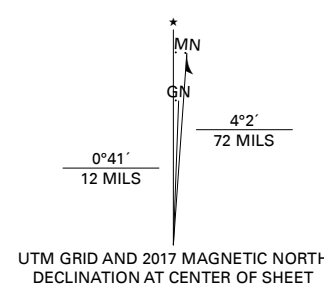


**Produced by the United States Geological Survey**

North American Datum of 1983 (NAD83)  
World Geodetic System of 1984 (WGS84), Projection and  
1 000-meter grid/Universal Transverse Mercator, Zone 14T  
This map is not a legal document. Boundaries may be  
generalized for this map scale. Private lands within government  
reservations may not be shown. Obtain permission before  
entering private lands.

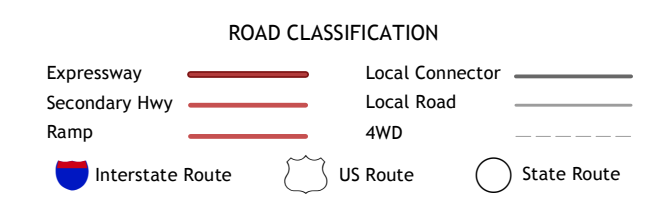
Imagery.....NAIP, August 2016 - October 2016  
Roads.....U.S. Census Bureau, 2015  
Names.....GNIS, 1979 - 2016  
Hydrography.....National Hydrography Dataset, 2004 - 2012  
Contours.....National Elevation Dataset, 2011  
Boundaries.....Multiple sources; see metadata file, 2014 - 2016  
Public Land Survey System.....BLM, 2017  
Wetlands.....FWS National Wetlands Inventory 2003 - 2007



ADJOINING QUADRANGLES

1	2	3
4	5	6
7	8	

- 1 Harvard
- 2 Sarrinton
- 3 Sutton
- 4 Fairfield
- 5 Ong
- 6 Fairfield SE
- 7 Edgar
- 8 Davenport



NSN 7560-01-6301-6301-218  
USGS REF NO. USGSX24K13642