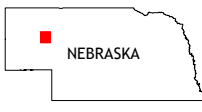
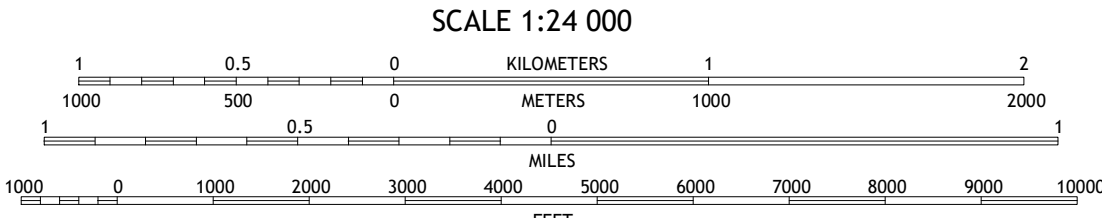
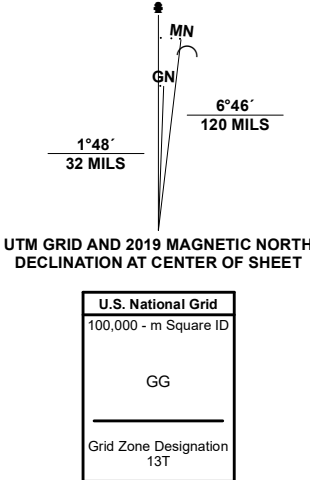


Produced by the United States Geological Survey

North American Datum of 1983 (NAD83)
World Geodetic System of 1984 (WGS84) Projection and
1 000-meter grid/Universal Transverse Mercator, Zone 13T
This map is not a legal document. Boundaries may be
generalized for this map scale. Private lands within government
reservations may not be shown. Obtain permission before
entering private lands.

Imagery.....NAIP, July 2020 - July 2020
Roads.....U.S. Census Bureau, 2015
Names.....GNIS, 1979 - 2019
Hydrography.....National Hydrography Dataset, 2005 - 2020
Contours.....National Elevation Dataset, 2018
Boundaries.....Multiple sources: see metadata file, 2018
Public Land Survey System.....BLM, 2020
Wetlands.....FWS National Wetlands Inventory Not Available



QUADRANGLE LOCATION

1	2	3
4	5	6
7	8	9

- 1 Peter Long Lake
- 2 White Lake
- 3 Arnold Lake
- 4 Lakeside
- 5 Gaunt Lake
- 6 Schooner Lake
- 7 Black Lake
- 8 McCarty Lake

- ROAD CLASSIFICATION
- Expressway
 - Secondary Hwy
 - Ramp
 - Local Connector
 - Local Road
 - 4WD
 - US Route
 - State Route

