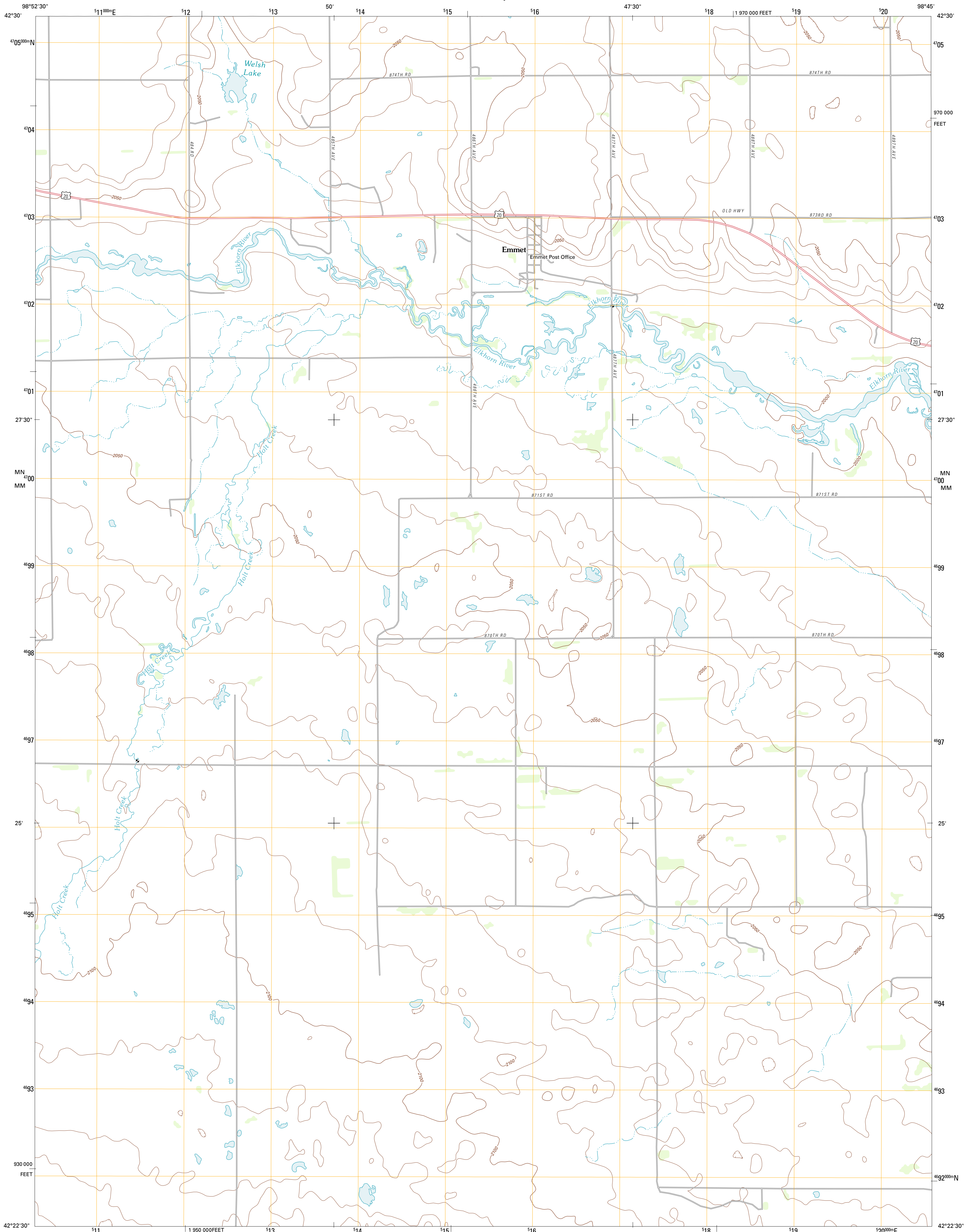




U.S. DEPARTMENT OF THE INTERIOR
U. S. GEOLOGICAL SURVEY

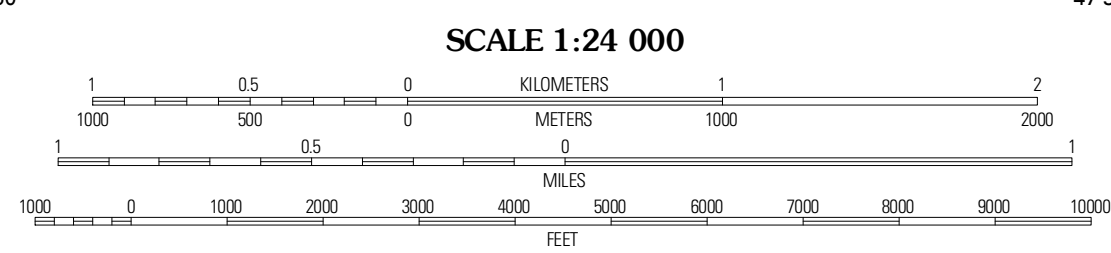
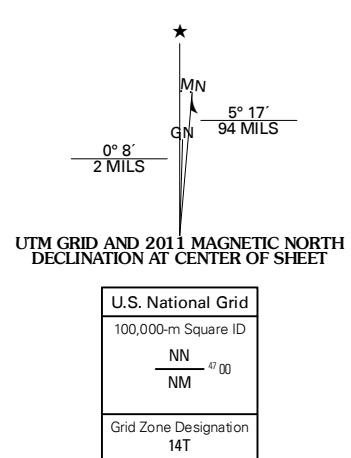


EMMET QUADRANGLE
NEBRASKA-HOLT CO.
7.5-MINUTE SERIES



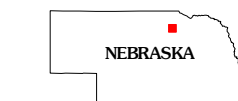
Produced by the United States Geological Survey
North American Datum of 1983 (NAD83)
World Geodetic System of 1984 (WGS84). Projection and
1 000-meter grid: Universal Transverse Mercator, Zone 14T
10 000-foot ticks: Nebraska Coordinate System of 1983

Imagery.....NAIP, July 2010
Roads.....©2006-2011 TomTom
Names.....GNS, 2011
Hydrography.....National Hydrography Dataset, 2009
Contours.....National Elevation Dataset, 2003
Boundaries.....Census, IBWC, IBC, USGS, 1972 - 2010



CONTOUR INTERVAL 10 FEET
NORTH AMERICAN VERTICAL DATUM OF 1988

This map was produced to conform with the National Geospatial Program US Topo Product Standard, 2011. A metadata file associated with this product is draft version 0.6.1



NEBRASKA

QUADRANGLE LOCATION

Adairson	Adairson SE	Meek SW
Emmet NW	Emmet	O'Neill
Emmet SW	Emmet SE	O'Neill SW

ROAD CLASSIFICATION

Interstate Route
US Route
Ramp

State Route
Local Road
4WD

EMMET, NE
2011

ADJOINING 7.5 QUADRANGLES