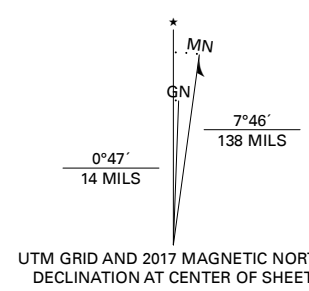


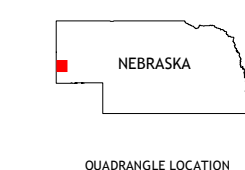
Produced by the United States Geological Survey

North American Datum of 1983 (NAD83)
World Geodetic System of 1984 (WGS84). Projection and
1 000-meter grid: Universal Transverse Mercator, Zone 13T
This map is not a legal document. Boundaries may be
generalized for this map scale. Private lands within government
reservations may not be shown. Obtain permission before
entering private lands.

Imagery.....NAIP, July 2016 - October 2016
Roads.....U.S. Census Bureau, 2015
Names.....GNIS, 1979 - 2016
Hydrography.....National Hydrography Dataset, 2005 - 2016
Contours.....National Elevation Dataset, 2002
Boundaries.....Multiple sources; see metadata file 2014 - 2016
Public Land Survey System.....BLM, 2017
Wetlands.....FWS National Wetlands Inventory 1984



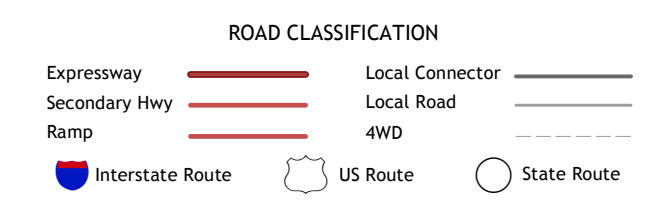
U.S. National Grid	
100,000 m Square ID	10,000 m Square ID
EG	FG
EF	FF
Grid Zone Designation: 13T	



QUADRANGLE LOCATION

1	2	3
4	5	6
7	8	

- 1 Murray Lake
- 2 Murray Lake NE
- 3 Wildcat Mountain
- 4 Murray Lake SW
- 5 Harrisburg
- 6 Head of Rocky Hollow
- 7 South of Gabe Rock
- 8 Bennett Reservoir NW



GABE ROCK, NE
2017

