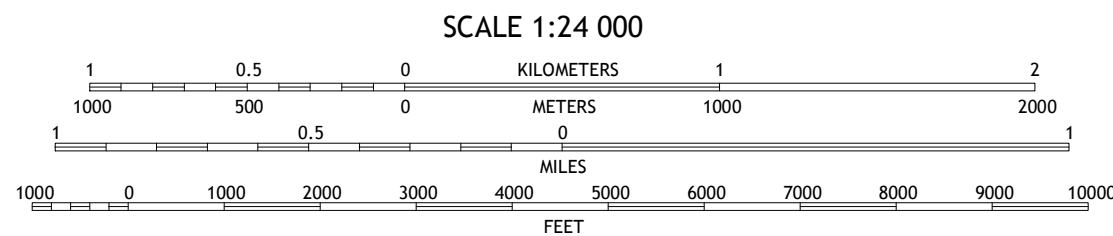







Imagery.....	NAPJ, July 2016	October 2015
Roads.....	U.S. Census Bureau,	2016
Names.....		GNIS, 1979
Hydrography.....	National Hydrography Dataset, 2002	2017
Contours.....	National Elevation Dataset, 2000	2011
Boundaries.....	Multiple sources; see metadata file	2014
Public Land Survey System.....		BLM, 2007
Wetlands.....	FWS National Wetlands Inventory	1981 - 2017



QUADRANGLE LOCATION

ROAD CLASSIFICATION

Expressway		Local Connector	
Secondary Hwy		Local Road	
Ramp		4WD	

 Interstate Route  US Route  State Route

2017

