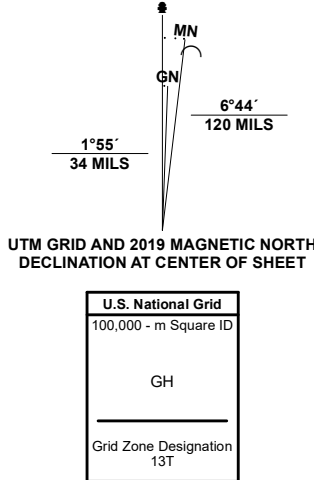


Produced by the United States Geological Survey

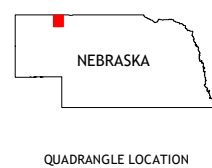
North American Datum of 1983 (NAD83)
World Geodetic System of 1984 (WGS84). Projection and
1 000-meter grid: Universal Transverse Mercator, Zone 13T
This map is not a legal document. Boundaries may be
generalized for this map scale. Private lands within government
reservations may not be shown. Obtain permission before
entering private lands.

Images.....	NAP, July 2020	July 2015
Roads.....	U.S. Census Bureau,	
Names.....	GNIS, 1979	
Hydrography.....	National Hydrography Dataset,	2006 - 2020
Contours.....	National Elevation Dataset,	2018
Boundaries.....	Multiple sources; see metadata file	
Public Land Survey System.....		BLM,
Wetlands.....	FWS National Wetlands Inventory	Not Available



CONTOUR INTERVAL 10 FEET
NORTH AMERICAN VERTICAL DATUM OF 1988

This map was produced to conform with the
National Geospatial Program US Topo Product Standard.












QUADRANGLE LOC

1	2	3
4		5
6	7	8

ADJOINING QUADRANGLES

1 Clinton NE
2 Gordon NW
3 Hog Island
4 Clinton
5 Gordon SE
6 Rushville NE
7 South of Gordon
8 Coburn Canyon

ROAD CLASSIFICATION

Expressway  Local Connector 
Secondary Hwy  Local Road 
Ramp  4WD 
 Interstate Route  US Route  State Route

GORDON, NE
2021



NSN. 7 6 4 3 0 1 6 3 8 1 3 2 1
NGA REF NO. U S G S X 2 4 K 1 7 7 8 2